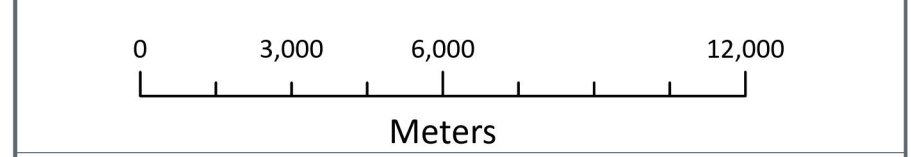


LEGEND
 Order Limits



Data Source:
 Contains UKHO Law of the Sea data © Crown copyright and database right
 Contains Ordnance Survey data. All rights reserved. License number 0100031673.
 Contains OS data © Crown Copyright and database right 2020
 Contains data from OS Zoomstack

PROJECT TITLE:
 FIVE ESTUARIES OFFSHORE WINDFARM

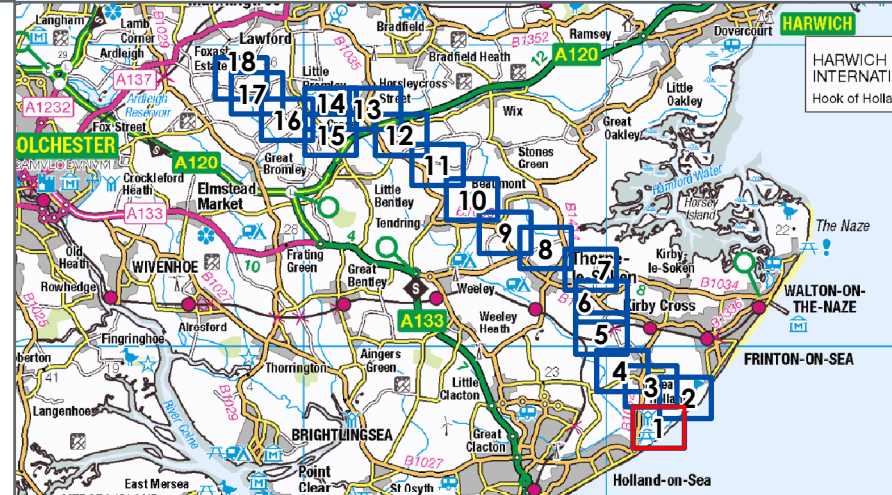
DRAWING TITLE:
 2.10
 Tree Preservation Order and Hedgerow Plan

VER	DATE	REMARKS	Drawn	Checked
A	14/03/2024	For Issue	JB	JE

DRAWING NUMBER: 005023882-01

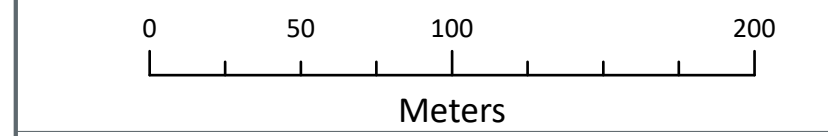
APFP Regulation: 5(2)(a)
 Sheet No: Key Plan of 20
 SCALE: 1:150,000 PLOT SIZE: A1 DATUM: OSGB 1936 PROJECTION: BNG





LEGEND

- Order Limits
- Hedgerow



Data Source:
 Contains UKHO Law of the Sea data © Crown copyright and database right
 Contains Ordnance Survey data. All rights reserved. License number 0100031673.
 Contains OS data © Crown Copyright and database right 2020
 Contains data from OS Zoomstack

PROJECT TITLE:
FIVE ESTUARIES OFFSHORE WINDFARM

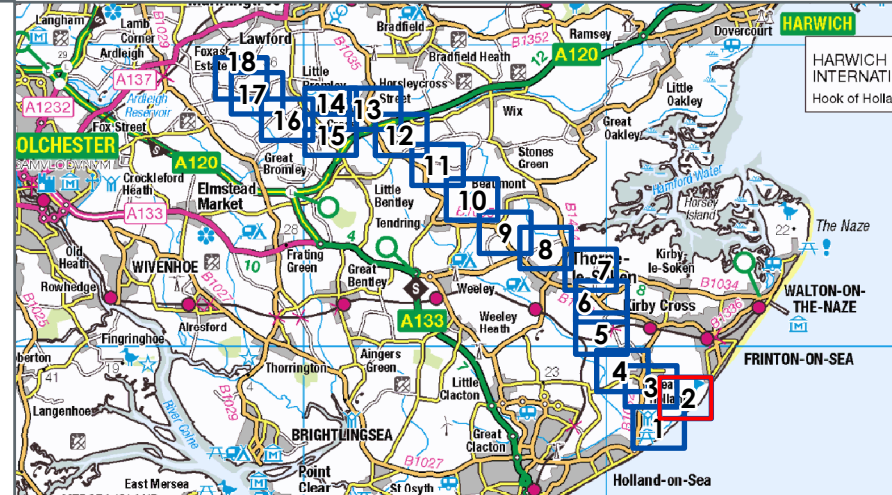
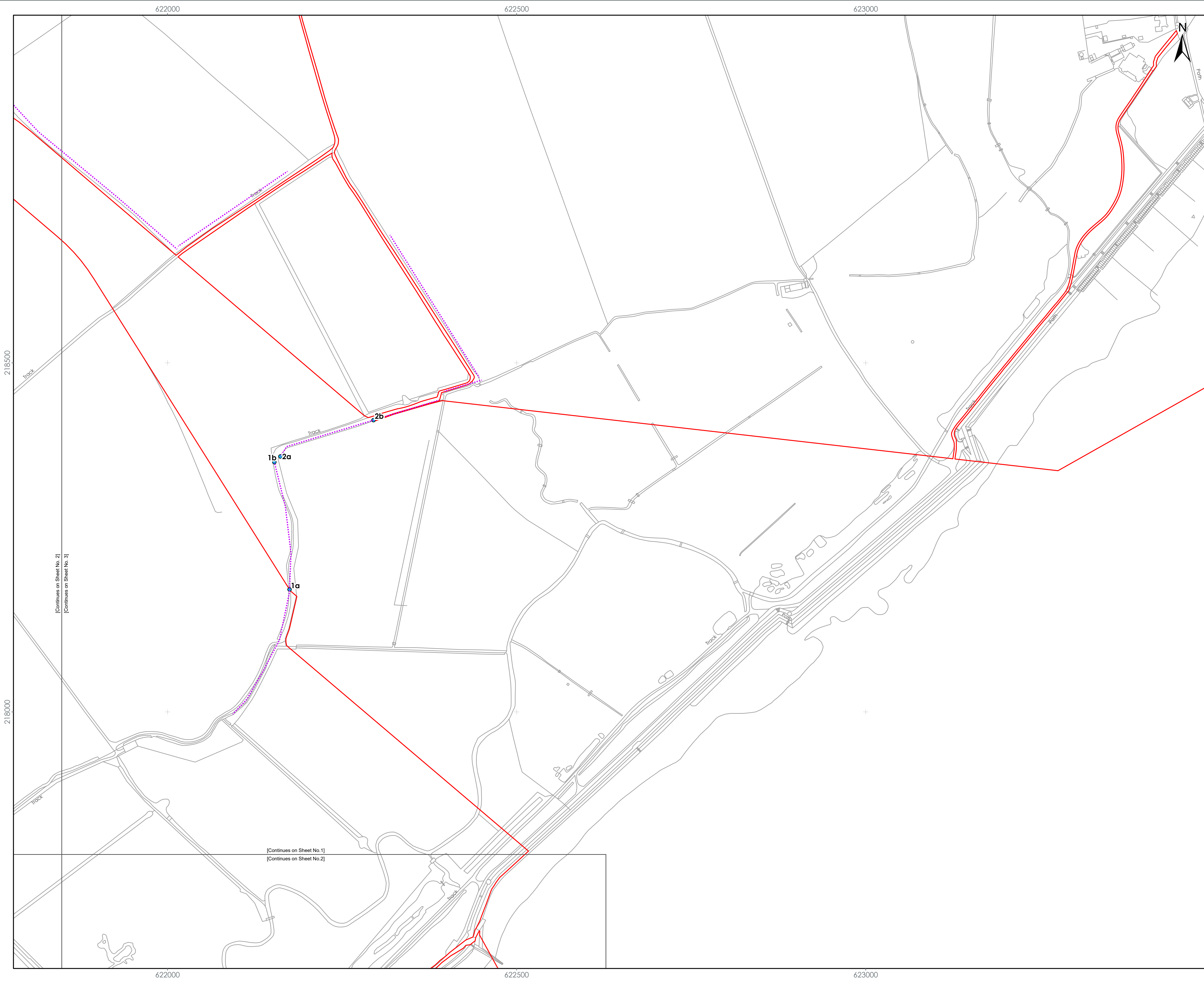
DRAWING TITLE:
**2.10
 Tree Preservation Order and Hedgerow Plan**

VER	DATE	REMARKS	Drawn	Checked
A	14/03/2024	For Issue	JB	JE

DRAWING NUMBER: **005023882-01**
 APPF Regulation: 5(2)(a)
 Sheet No: 1 of 20

SCALE: 1:2,500 PLOT SIZE: A1 DATUM: OSGB 1936 PROJECTION: BNG





- LEGEND**
- Order Limits
 - Point referred to in the Schedule 12 to the Order
 - Hedgerow



Data Source:
 Contains UKHO Law of the Sea data © Crown copyright and database right
 Contains Ordnance Survey data. All rights reserved. License number 0100031673.
 Contains OS data © Crown Copyright and database right 2020
 Contains data from OS Zoomstack

PROJECT TITLE:
 FIVE ESTUARIES OFFSHORE WINDFARM

DRAWING TITLE:
 2.10
 Tree Preservation Order and Hedgerow Plan

VER	DATE	REMARKS	Drawn	Checked
A	14/03/2024	For Issue	JB	JE

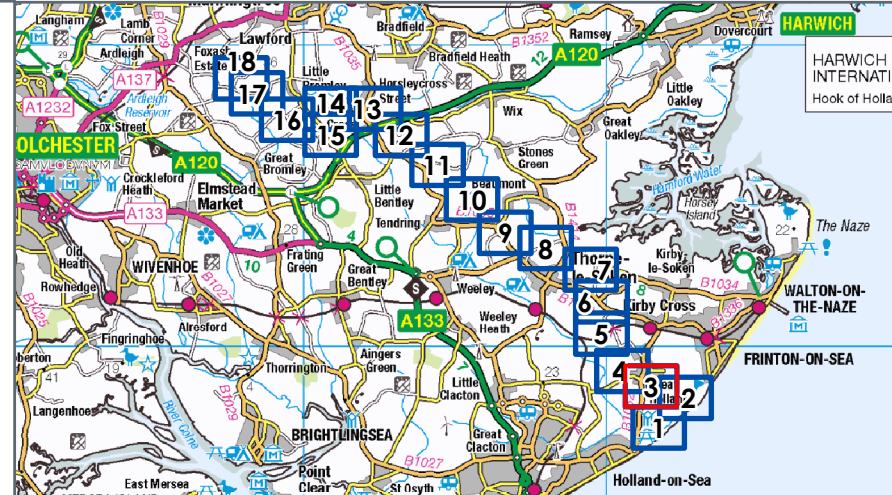
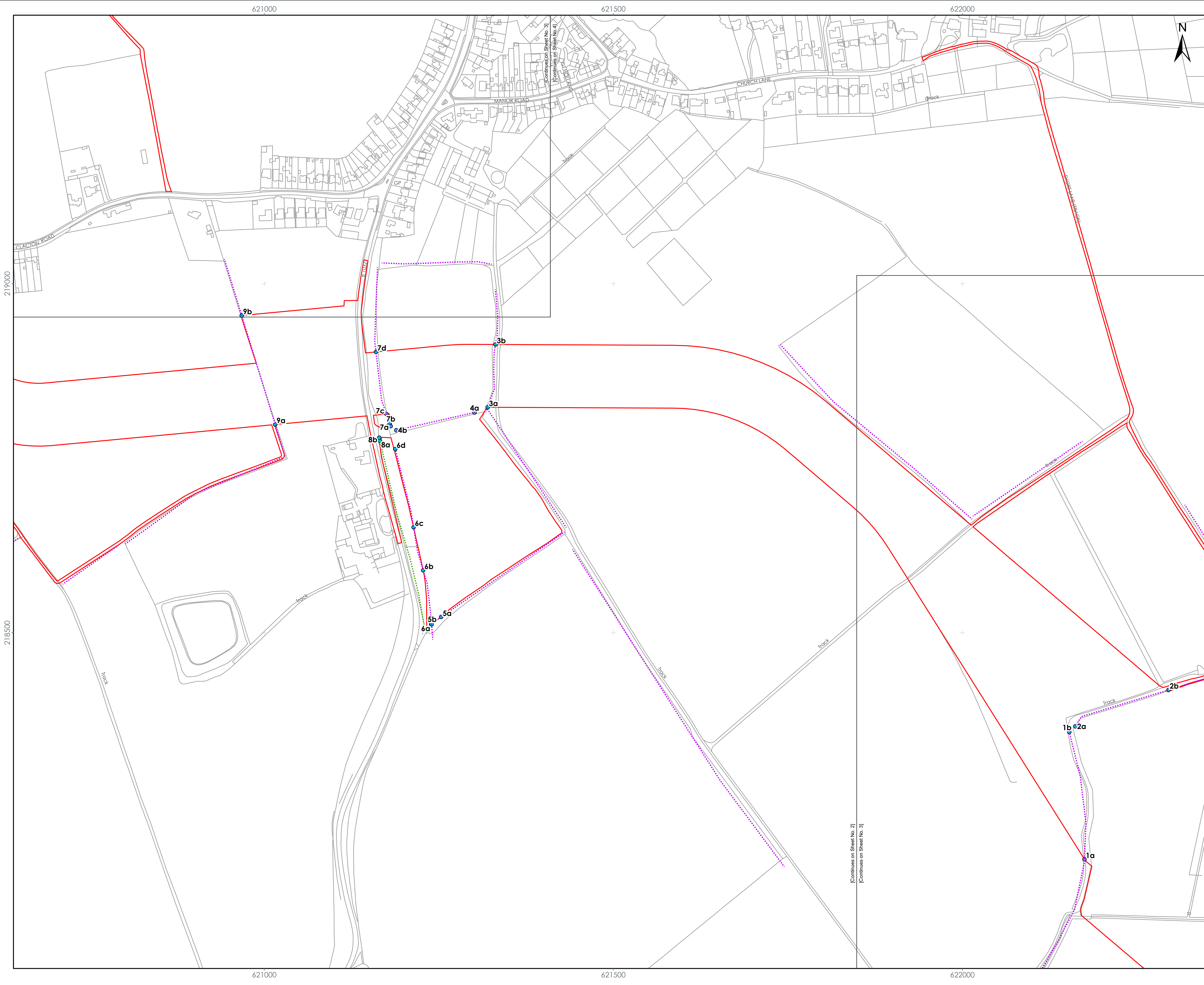
DRAWING NUMBER: 005023882-01
 APFP Regulation: 5(2)(a)
 Sheet No: 2 of 20

SCALE: 1:2,500 PLOT SIZE: A1 DATUM: OSGB 1936 PROJECTION: BNG



[Continues on Sheet No. 2]
 [Continues on Sheet No. 3]

[Continues on Sheet No. 1]
 [Continues on Sheet No. 2]



- LEGEND**
- Order Limits
 - Point referred to in the Schedule 12 to the Order
 - ⋯ Hedgerow
 - ⋯ Important Hedgerow



Data Source:
 Contains UKHO Law of the Sea data © Crown copyright and database right
 Ordnance Survey data. All rights reserved. License number 0100031673.
 Contains OS data © Crown Copyright and database right 2020
 Contains data from OS Zoomstack

PROJECT TITLE:
FIVE ESTUARIES OFFSHORE WINDFARM

DRAWING TITLE:
**2.10
 Tree Preservation Order and Hedgerow Plan**

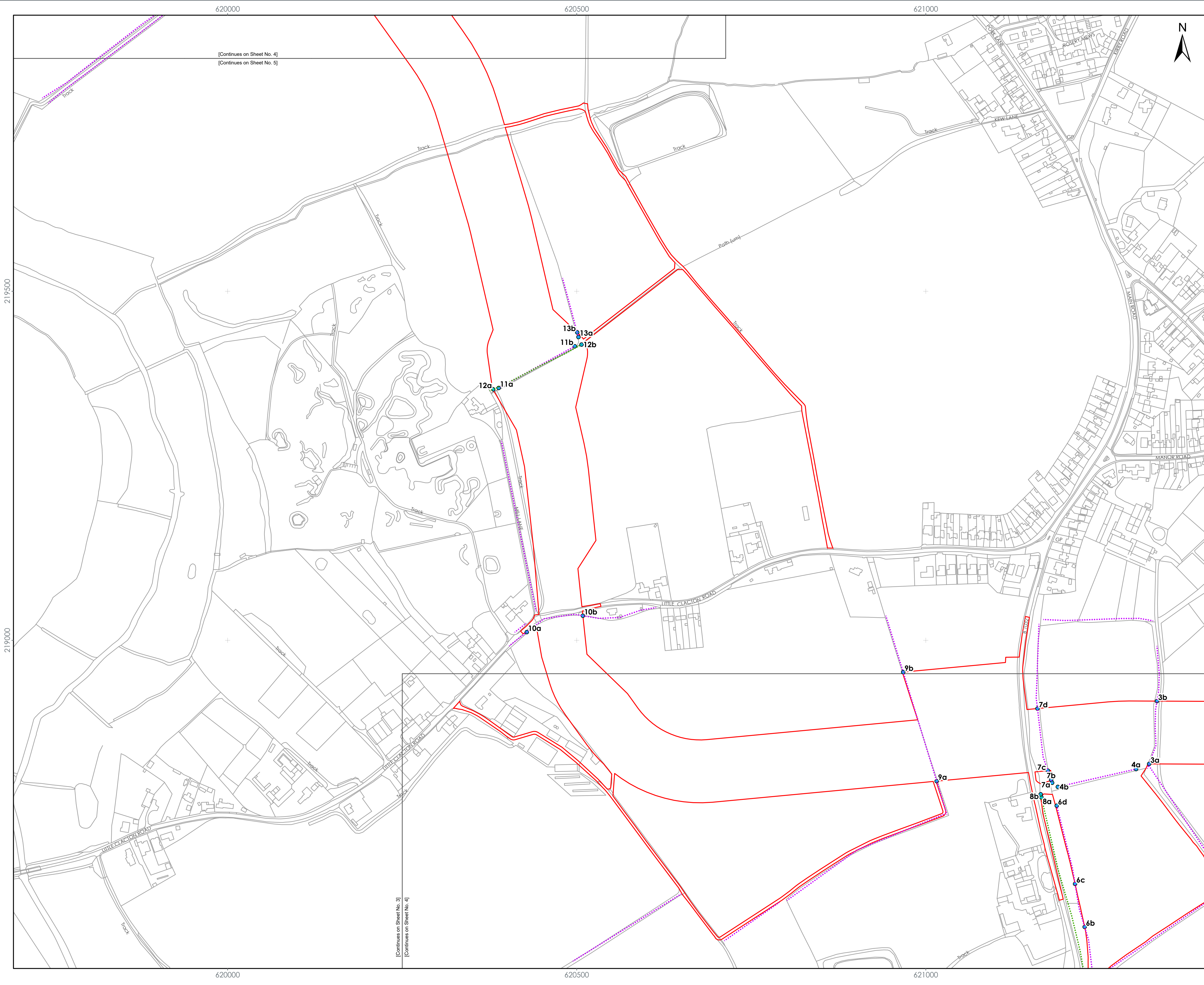
VER	DATE	REMARKS	Drawn	Checked
A	14/03/2024	For Issue	JB	JE

DRAWING NUMBER: **005023882-01**
 APFP Regulation: 5(2)(a)
 Sheet No: 3 of 20

SCALE: 1:2,500	PLOT SIZE: A1	DATUM: OSGB 1936	PROJECTION: BNG
----------------	---------------	------------------	-----------------



[Continues on Sheet No. 2]
 [Continues on Sheet No. 3]



219500

219000

219500

219000

620000

620500

621000

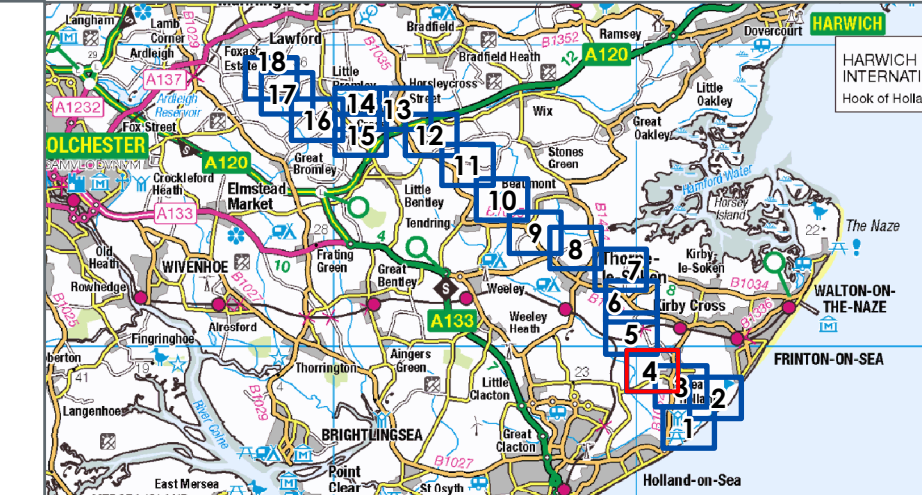
620000

620500

621000

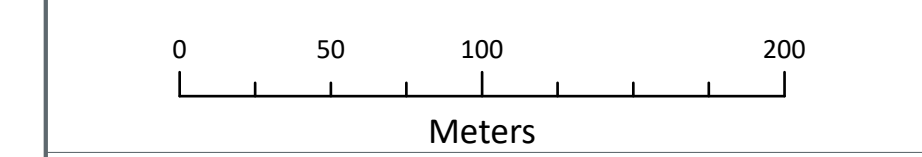
[Continues on Sheet No. 4]
[Continues on Sheet No. 5]

[Continues on Sheet No. 3]
[Continues on Sheet No. 4]



LEGEND

- Order Limits
- Point referred to in the Schedule 12 to the Order
- ⋯ Hedgerow
- ⋯ Important Hedgerow



Data Source:
Contains UKHO Law of the Sea data © Crown copyright and database right
Contains Ordnance Survey data. All rights reserved. License number 0100031673.
Contains OS data © Crown Copyright and database right 2020
Contains data from OS Zoomstack.

PROJECT TITLE:
FIVE ESTUARIES OFFSHORE WINDFARM

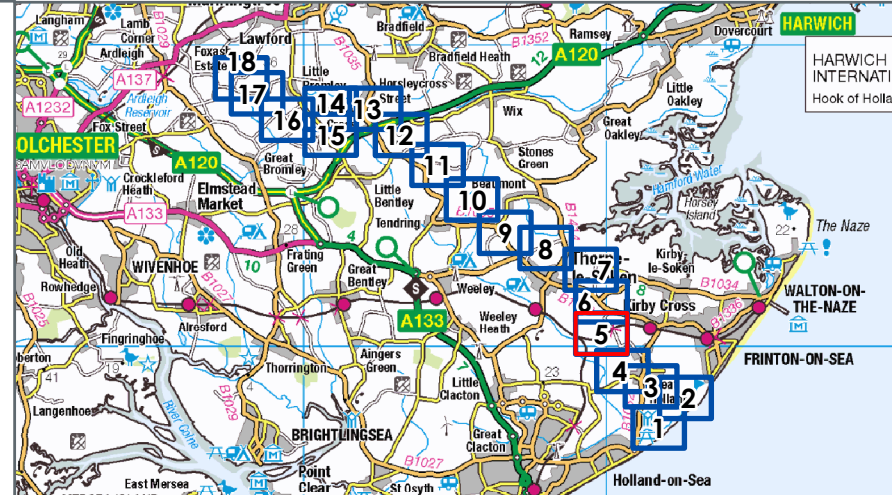
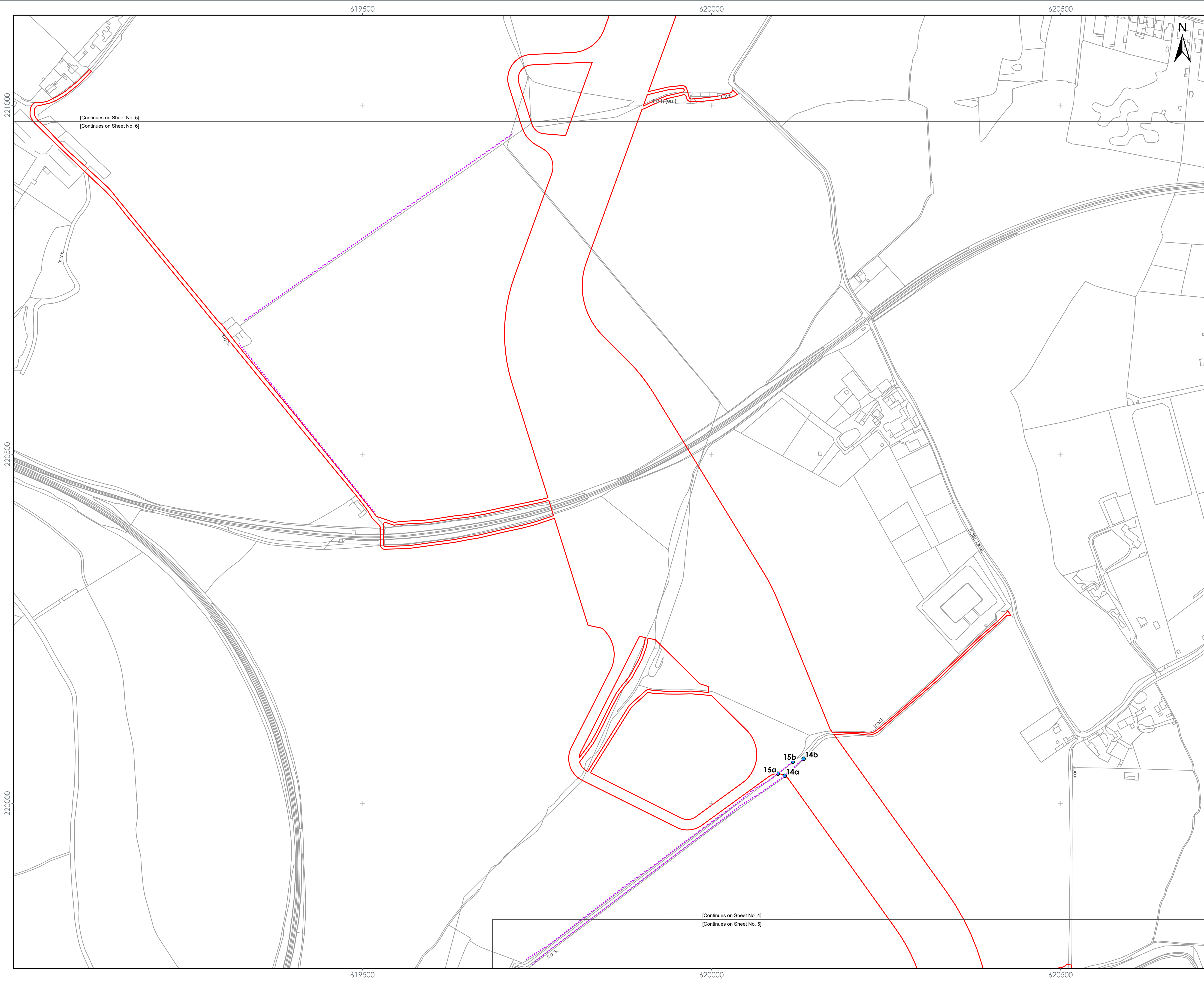
DRAWING TITLE:
**2.10
Tree Preservation Order and Hedgerow Plan**

VER	DATE	REMARKS	Drawn	Checked
A	14/03/2024	For Issue	JB	JE

DRAWING NUMBER: **005023882-01**
APFP Regulation: 5(2)(a)

Sheet No: 4 of 20
SCALE: 1:2,500 PLOT SIZE: A1 DATUM: OSGB 1936 PROJECTION: BNG





- LEGEND**
- Order Limits
 - Point referred to in the Schedule 12 to the Order
 - ⋯ Hedgerow



Data Source:
 Contains UKHO Law of the Sea data © Crown copyright and database right
 Ordnance Survey data. All rights reserved. License number 0100031673.
 Contains OS data © Crown Copyright and database right 2020
 Contains data from OS Zoomstack

PROJECT TITLE:
FIVE ESTUARIES OFFSHORE WINDFARM

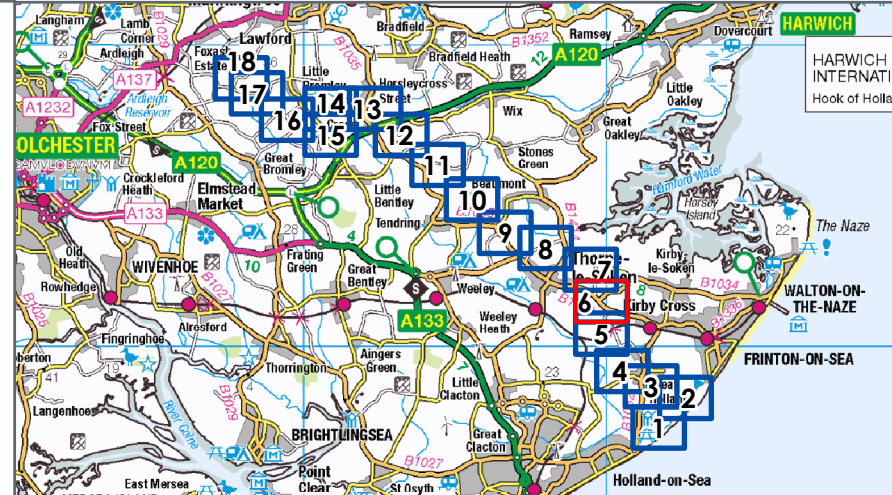
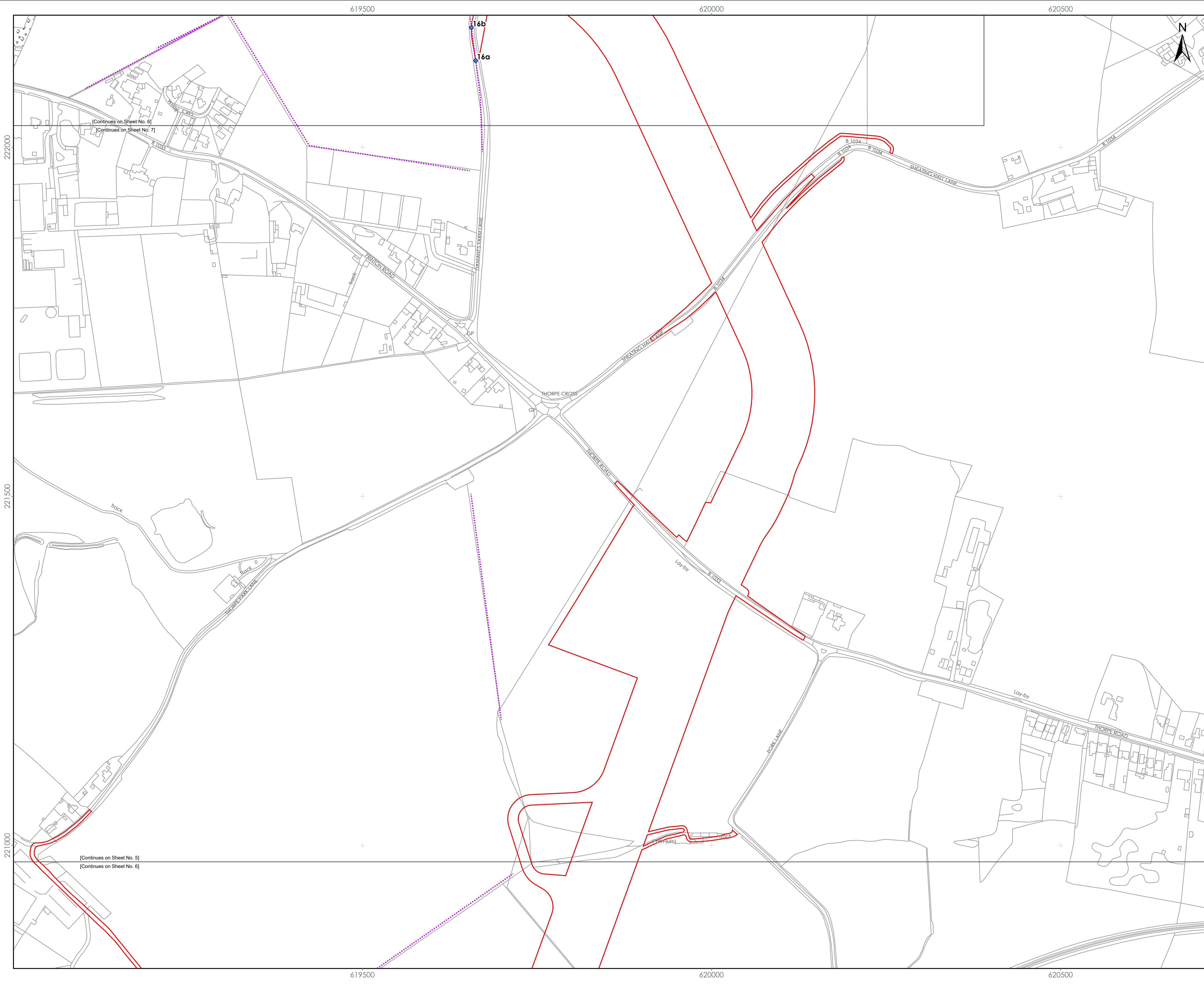
DRAWING TITLE:
**2.10
 Tree Preservation Order and Hedgerow Plan**

VER	DATE	REMARKS	Drawn	Checked
A	14/03/2024	For Issue	JB	JE

DRAWING NUMBER: **005023882-01**
 APFP Regulation: 5(2)(a)
 Sheet No: 5 of 20

SCALE: 1:2,500 PLOT SIZE: A1 DATUM: OSGB 1936 PROJECTION: BNG





- LEGEND**
- Order Limits
 - Woodland Area
 - Point referred to in the Schedule 12 to the Order
 - Hedgerow



Data Source:
 Contains UKHO Law of the Sea data © Crown copyright and database right
 Contains OS data © Crown Copyright and database right 2020
 Contains data from OS Zoomstack

PROJECT TITLE:
 FIVE ESTUARIES OFFSHORE WINDFARM

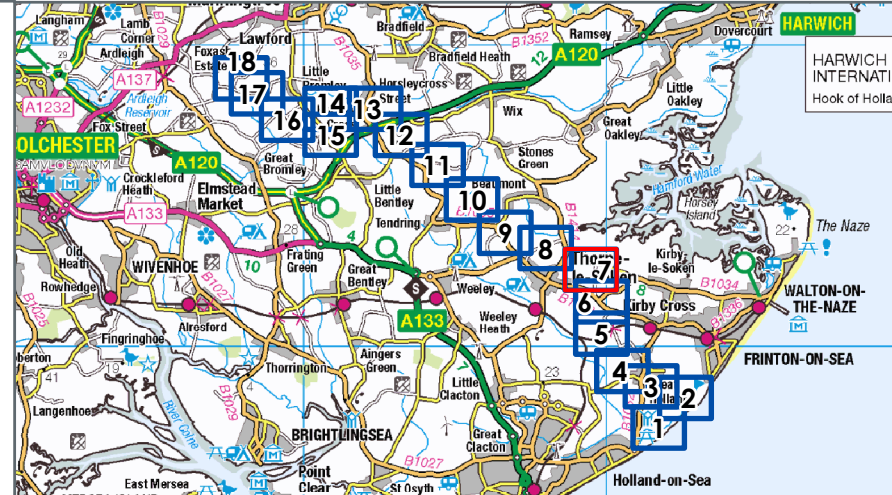
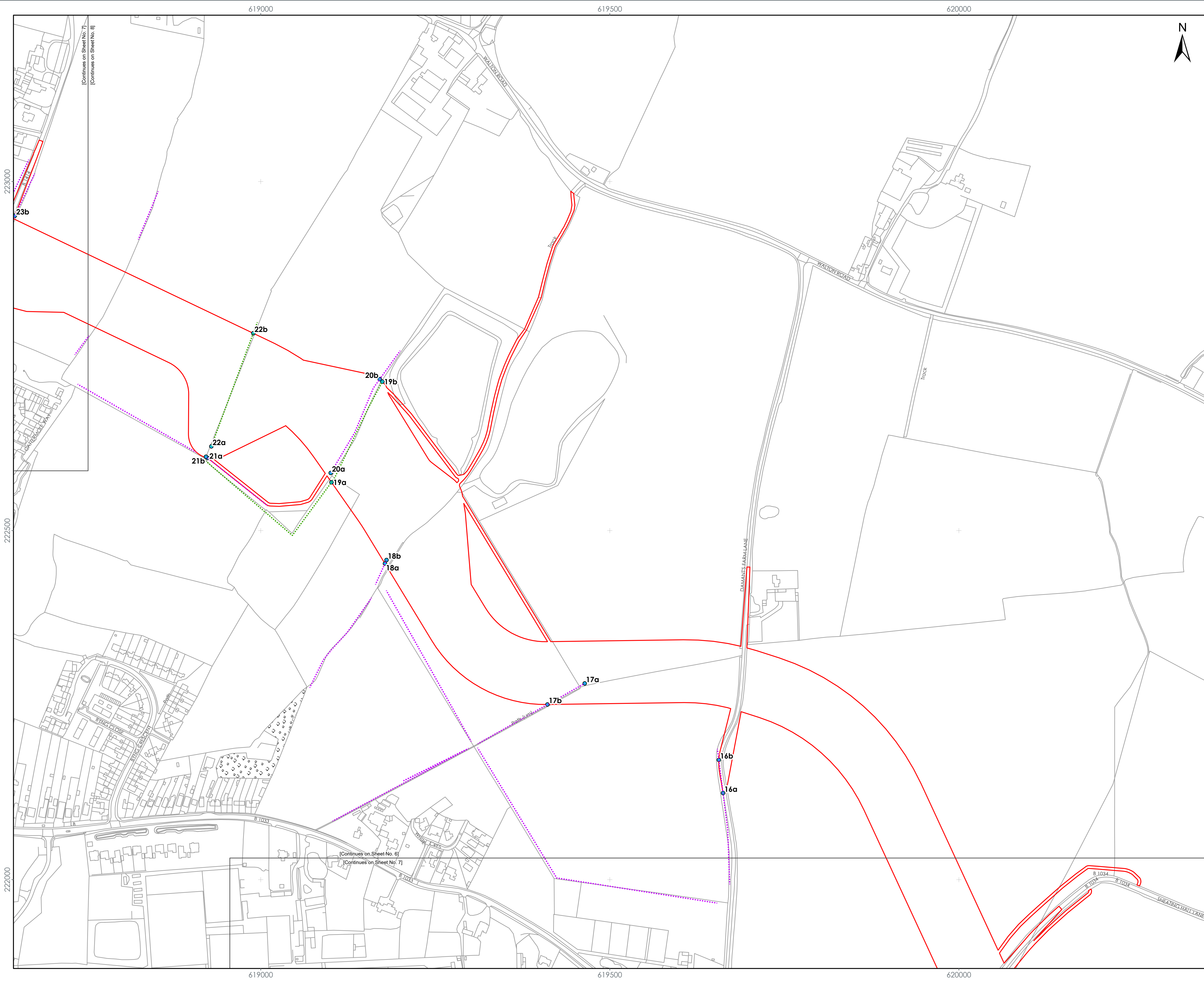
DRAWING TITLE:
 2.10
 Tree Preservation Order and Hedgerow Plan

VER	DATE	REMARKS	Drawn	Checked
A	14/03/2024	For Issue	JB	JE

DRAWING NUMBER: 005023882-01
 APFP Regulation: 5(2)(a)
 Sheet No: 6 of 20

SCALE:	1:2,500	PLOT SIZE:	A1	DATUM:	OSGB 1936	PROJECTION:	BNG
--------	---------	------------	----	--------	-----------	-------------	-----





- LEGEND**
- Order Limits
 - Woodland Area
 - Point referred to in the Schedule 12 to the Order
 - ⋯ Hedgerow
 - ⋯ Important Hedgerow



Data Source:
 Contains UKHO Law of the Sea data © Crown copyright and database right
 Contains OS data © Crown Copyright and database right 2020
 Contains OS data © Crown Copyright and database right 2020
 Contains data from OS Zoomstack

PROJECT TITLE:
FIVE ESTUARIES OFFSHORE WINDFARM

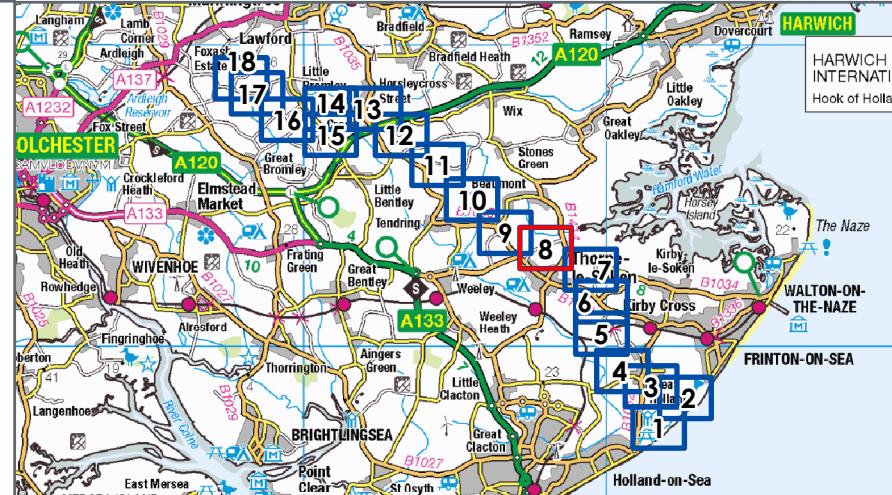
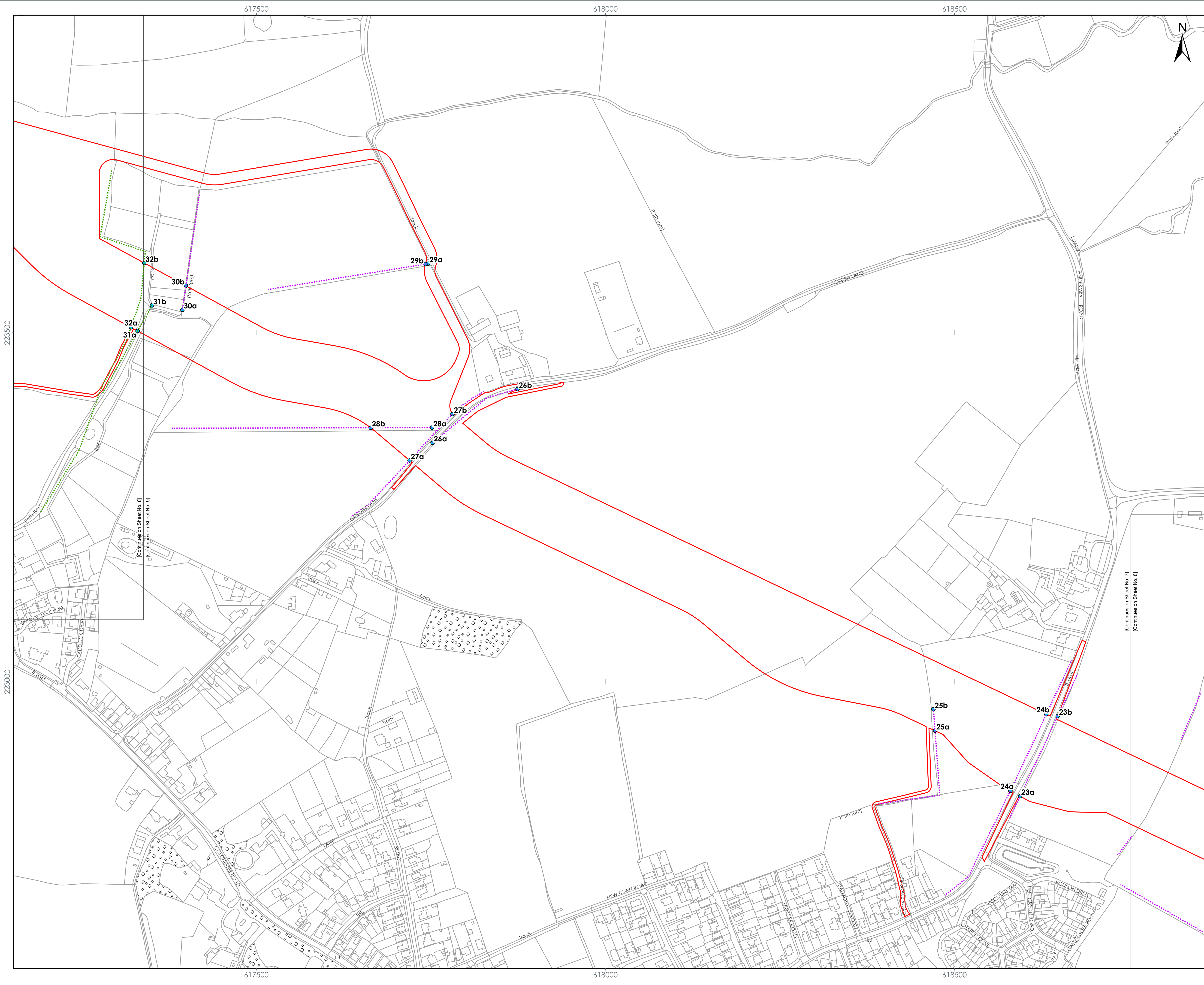
DRAWING TITLE:
2.10 Tree Preservation Order and Hedgerow Plan

VER	DATE	REMARKS	Drawn	Checked
A	14/03/2024	For Issue	JB	JE

DRAWING NUMBER: **005023882-01**
 APPF Regulation: 5(2)(a)
 Sheet No: 7 of 20

SCALE: 1:2,500 PLOT SIZE: A1 DATUM: OSGB 1936 PROJECTION: BNG





- LEGEND**
- Order Limits
 - Woodland Area
 - Point referred to in the Schedule 12 to the Order
 - Hedgerow
 - Important Hedgerow



Data Source:
 Contains UKHO Law of the Sea data © Crown copyright and database right
 Contains Ordnance Survey data. All rights reserved. License number 0100031673.
 Contains OS data © Crown Copyright and database right 2020
 Contains data from OS Zoomstack

PROJECT TITLE:
FIVE ESTUARIES OFFSHORE WINDFARM

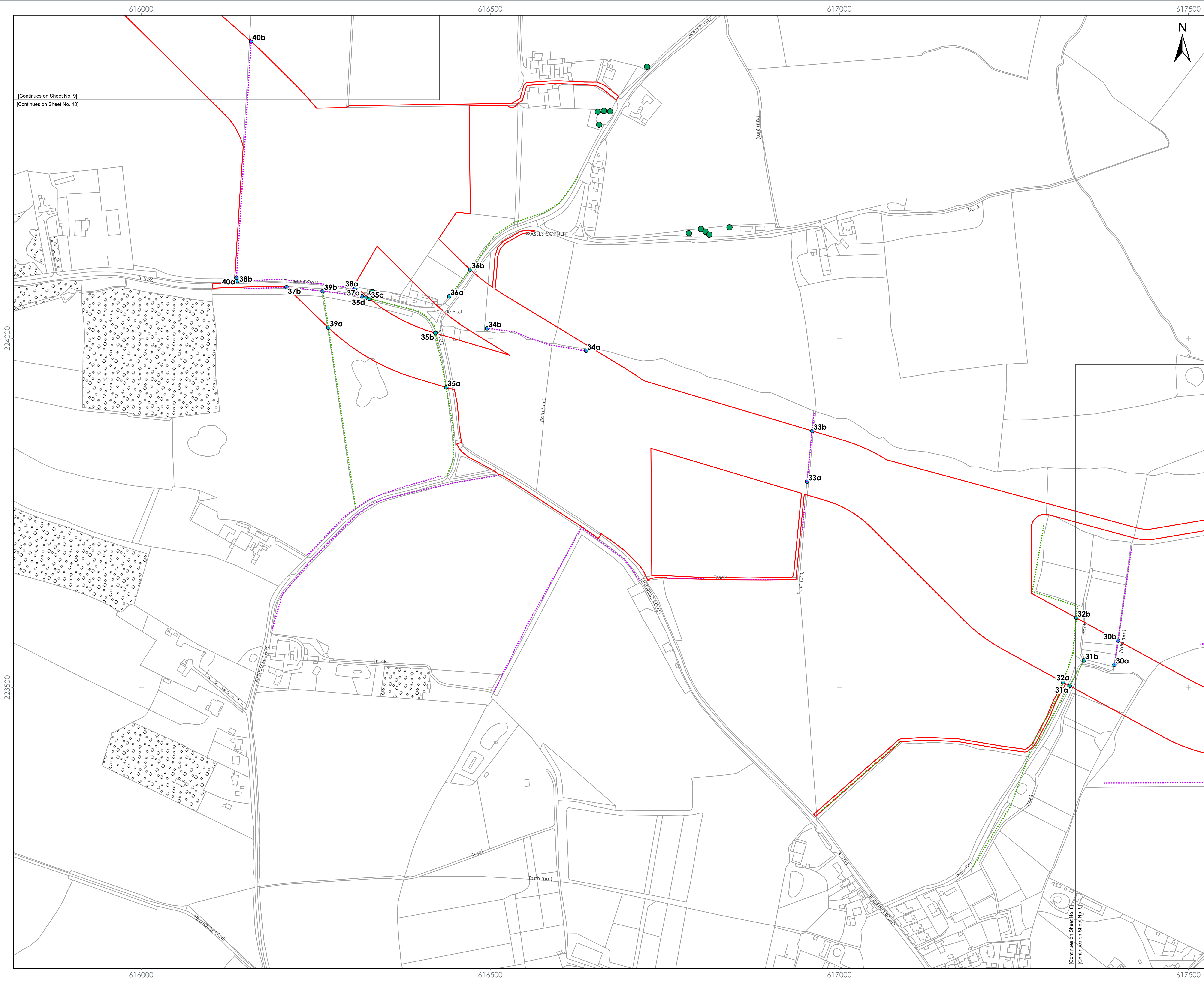
DRAWING TITLE:
**2.10
 Tree Preservation Order and Hedgerow Plan**

VER	DATE	REMARKS	Drawn	Checked
A	14/03/2024	For Issue	JB	JE

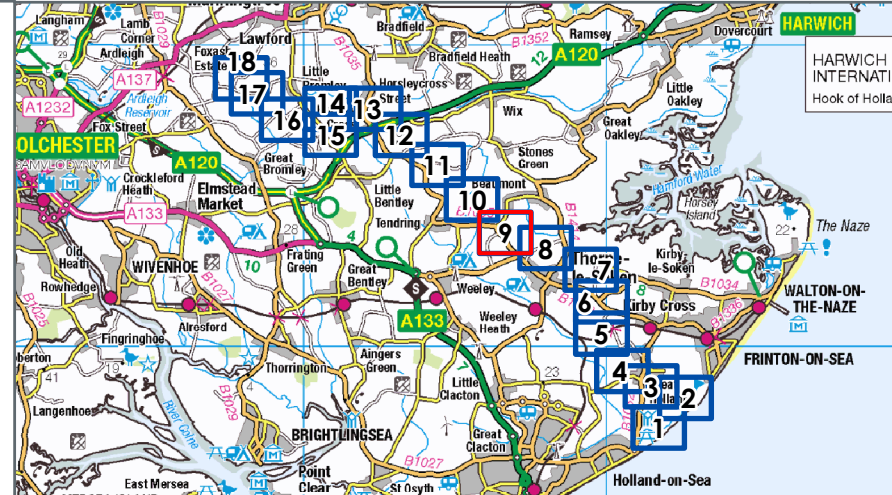
DRAWING NUMBER: **005023882-01**
 APFP Regulation: 5(2)(a)
 Sheet No: 8 of 20

SCALE: 1:2,500 PLOT SIZE: A1 DATUM: OSGB 1936 PROJECTION: BNG

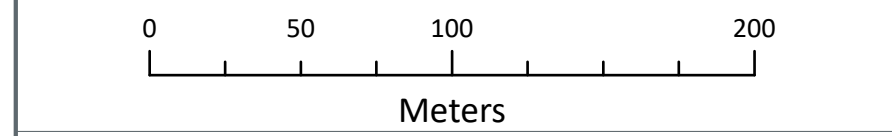




[Continues on Sheet No. 9]
[Continues on Sheet No. 10]



- LEGEND**
- Order Limits
 - Woodland Area
 - Tree Preservation Order
 - Point referred to in the Schedule 12 to the Order
 - - - Hedgerow
 - - - Important Hedgerow



Data Source:
Contains UKHO Law of the Sea data © Crown copyright and database right
Contains Ordnance Survey data. All rights reserved. License number 0100031673.
Contains OS data © Crown Copyright and database right 2020
Contains data from OS Zoomstack

PROJECT TITLE:
FIVE ESTUARIES OFFSHORE WINDFARM

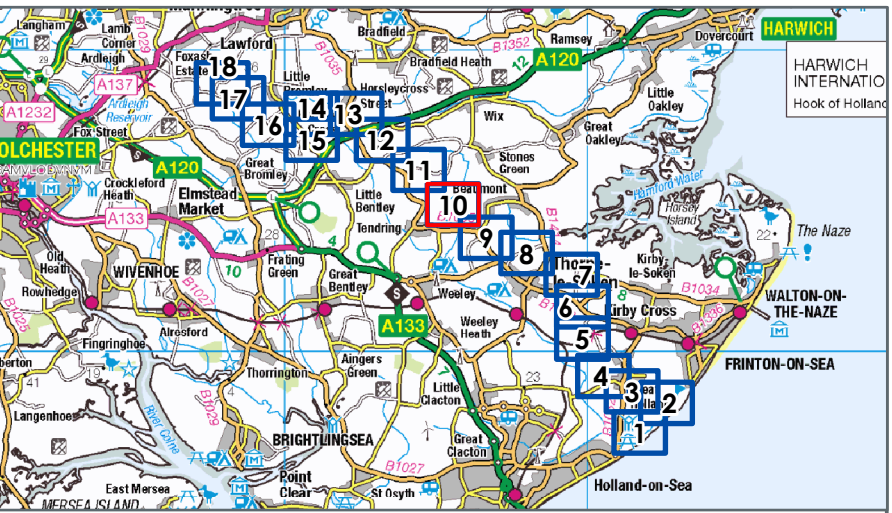
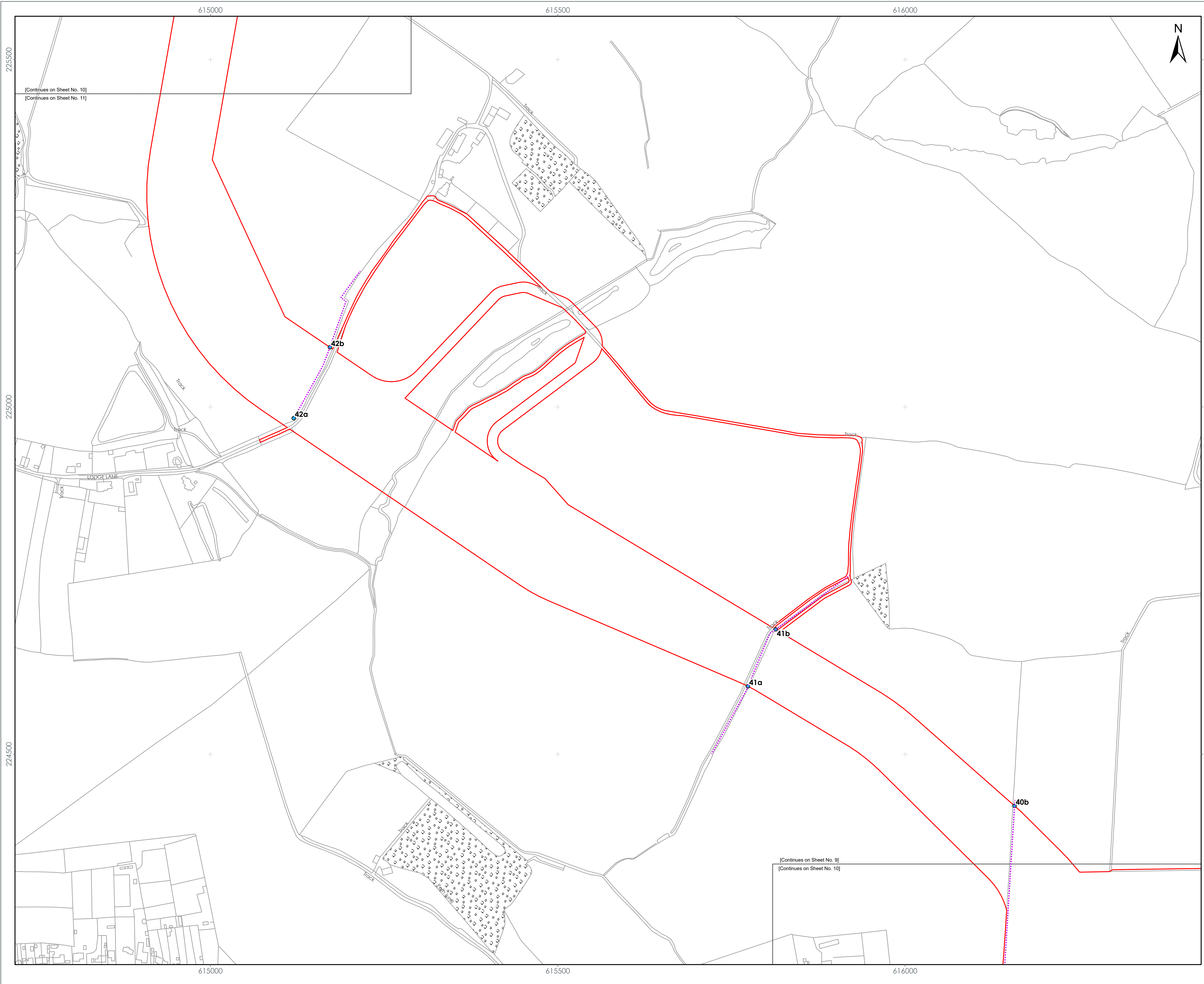
DRAWING TITLE:
**2.10
Tree Preservation Order and Hedgerow Plan**

VER	DATE	REMARKS	Drawn	Checked
A	14/03/2024	For Issue	JB	JE

DRAWING NUMBER: **005023882-01**
APFP Regulation: 5(2)(a)

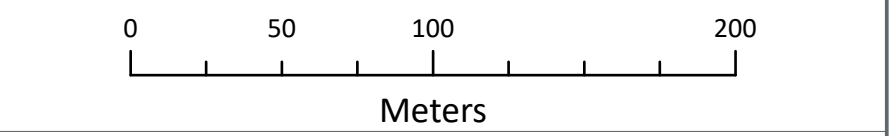
Sheet No: 9 of 20
SCALE: 1:2,500 PLOT SIZE: A1 DATUM: OSGB 1936 PROJECTION: BNG





LEGEND

- Order Limits
- Woodland Area
- Point referred to in the Schedule 12 to the Order
- ⋯ Hedgerow



Data Source:
 Contains UKHO Law of the Sea data © Crown copyright and database right
 Contains Ordnance Survey data. All rights reserved. License number 0100031673.
 Contains OS data © Crown Copyright and database right 2020
 Contains data from OS Zoomstack

PROJECT TITLE:
FIVE ESTUARIES OFFSHORE WINDFARM

DRAWING TITLE:
**2.10
 Tree Preservation Order and Hedgerow Plan**

VER	DATE	REMARKS	Drawn	Checked
A	14/03/2024	For Issue	JB	JE

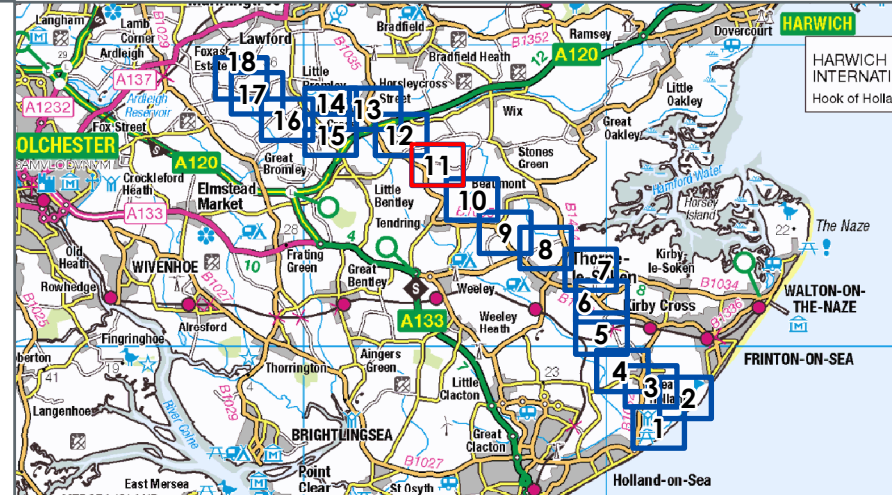
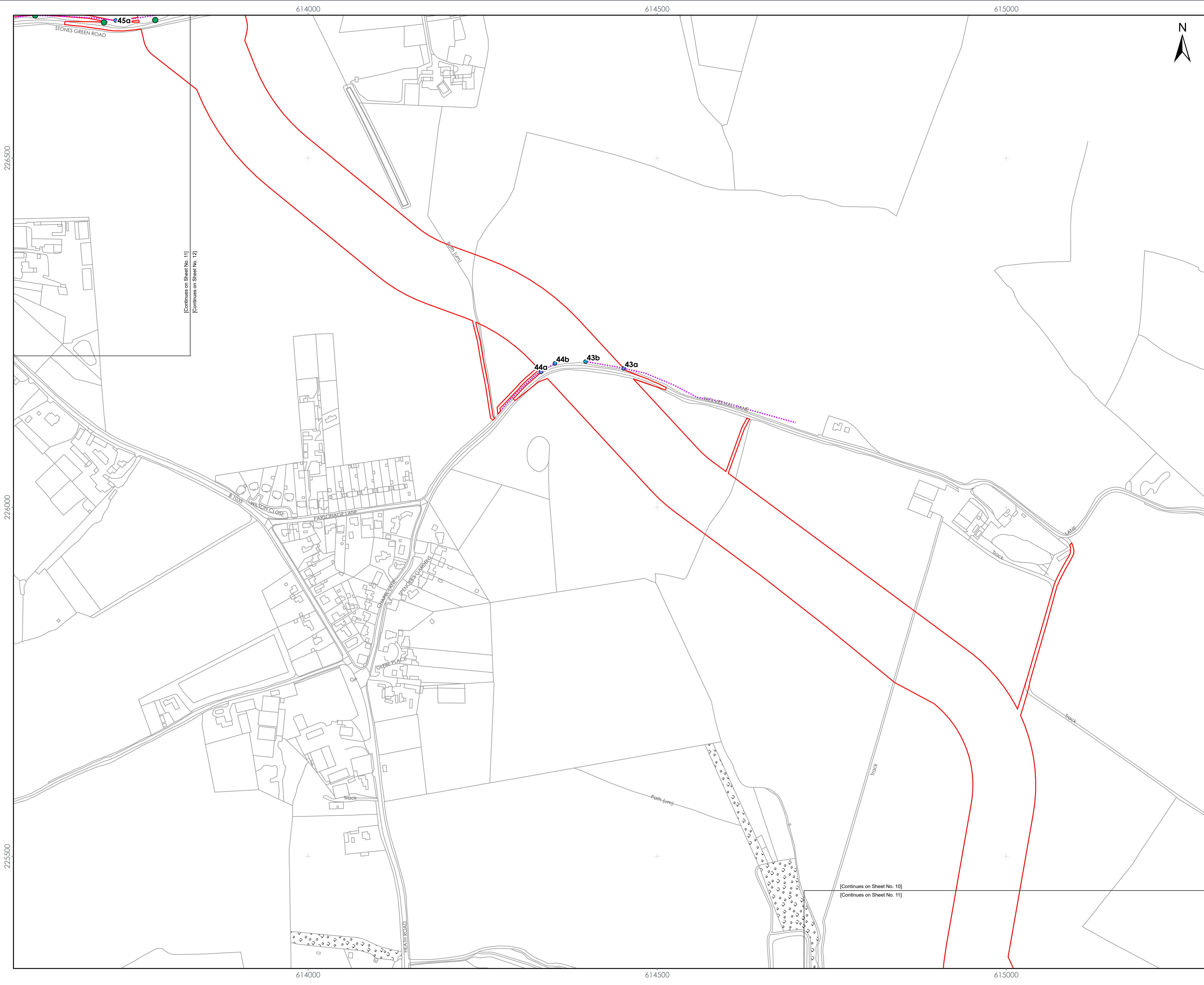
DRAWING NUMBER: **005023882-01**
 APFP Regulation: 5(2)(a)
 Sheet No: 10 of 20

SCALE: 1:2,500 | PLOT SIZE: A1 | DATUM: OSGB 1936 | PROJECTION: BNG



[Continues on Sheet No. 10]
 [Continues on Sheet No. 11]

[Continues on Sheet No. 9]
 [Continues on Sheet No. 10]



- LEGEND**
- Order Limits
 - Woodland Area
 - Tree Preservation Order
 - Point referred to in the Schedule 12 to the Order
 - ⋯ Hedgerow



Data Source:
 Contains UKHO Law of the Sea data © Crown copyright and database right
 Ordnance Survey data. All rights reserved. License number 0100031673.
 Contains OS data © Crown Copyright and database right 2020
 Contains data from OS Zoomstack

PROJECT TITLE:
 FIVE ESTUARIES OFFSHORE WINDFARM

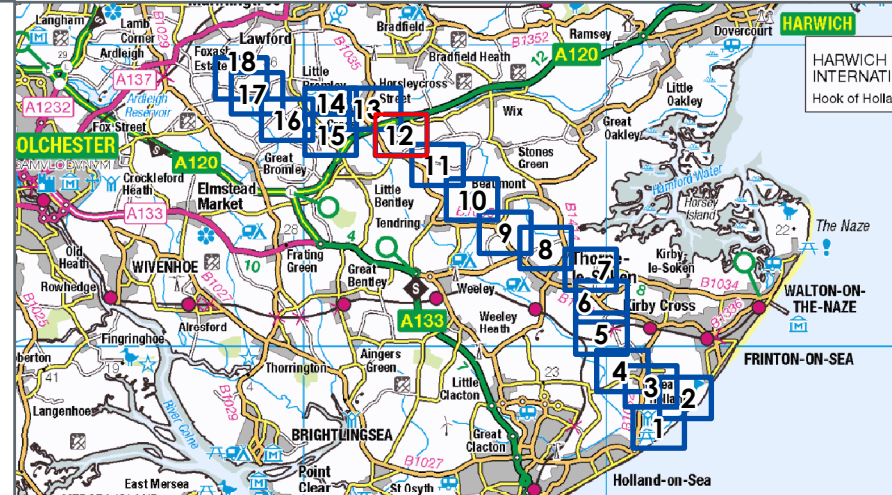
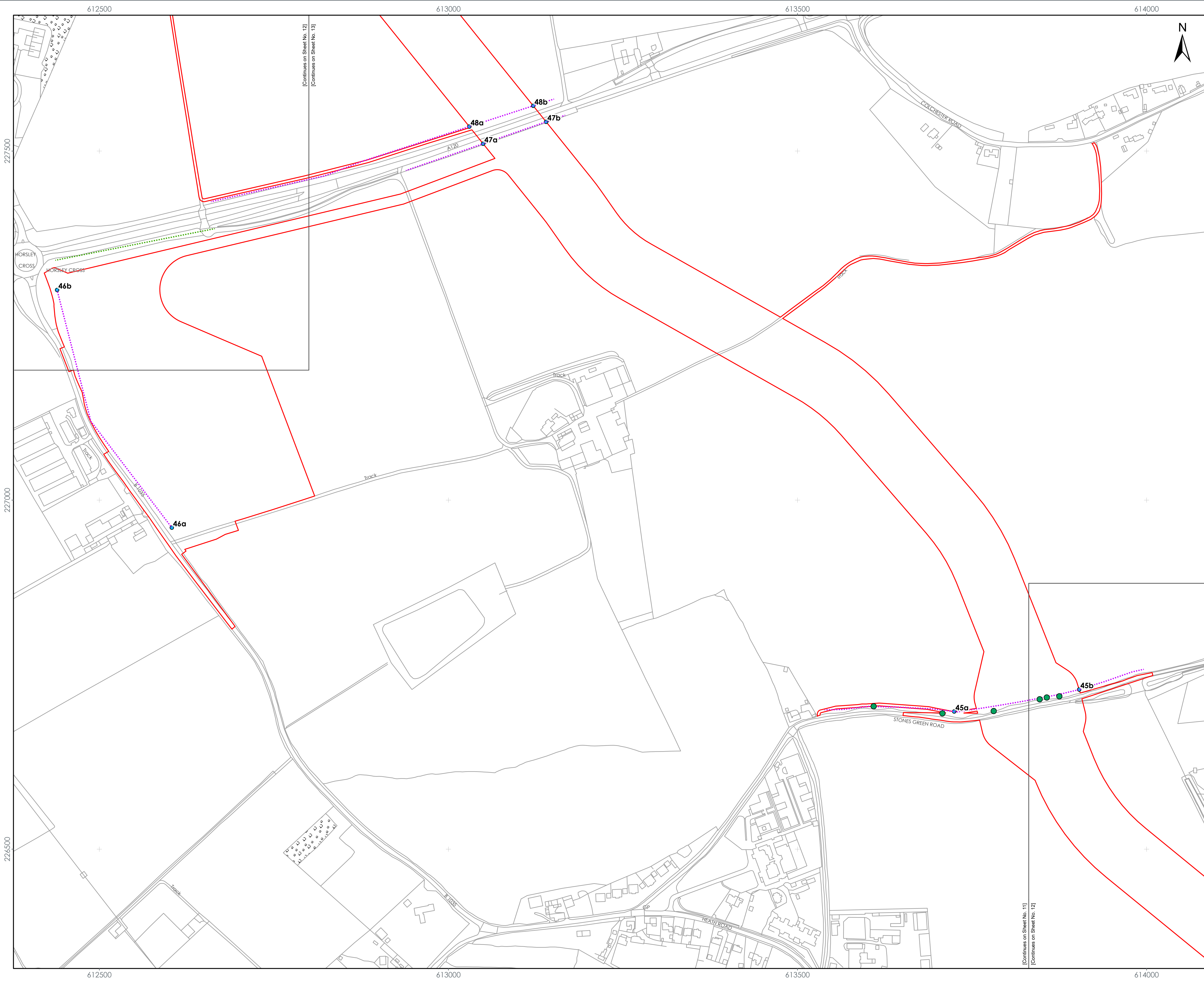
DRAWING TITLE:
 2.10
 Tree Preservation Order and Hedgerow Plan

VER	DATE	REMARKS	Drawn	Checked
A	14/03/2024	For Issue	JB	JE

DRAWING NUMBER: 005023882-01
 APFP Regulation: 5(2)(a)
 Sheet No: 11 of 20

SCALE: 1:2,500 PLOT SIZE: A1 DATUM: OSGB 1936 PROJECTION: BNG





- LEGEND**
- Order Limits
 - Woodland Area
 - Tree Preservation Order
 - Point referred to in the Schedule 12 to the Order
 - ⋯ Hedgerow
 - ⋯ Important Hedgerow



Data Source:
 Contains UKHO Law of the Sea data © Crown copyright and database right
 Ordnance Survey data. All rights reserved. License number 0100031673.
 Contains OS data © Crown Copyright and database right 2020
 Contains data from OS Zoomstack

PROJECT TITLE:
FIVE ESTUARIES OFFSHORE WINDFARM

DRAWING TITLE:
**2.10
 Tree Preservation Order and Hedgerow Plan**

VER	DATE	REMARKS	Drawn	Checked
A	14/03/2024	For Issue	JB	JE

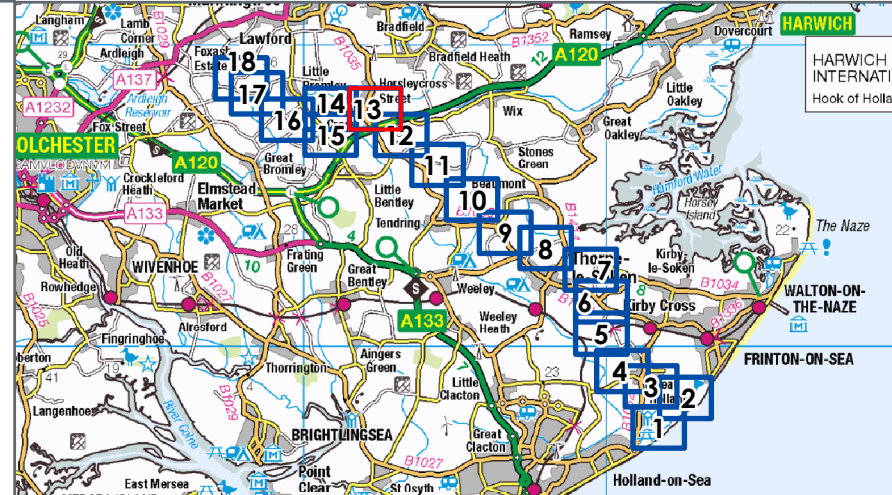
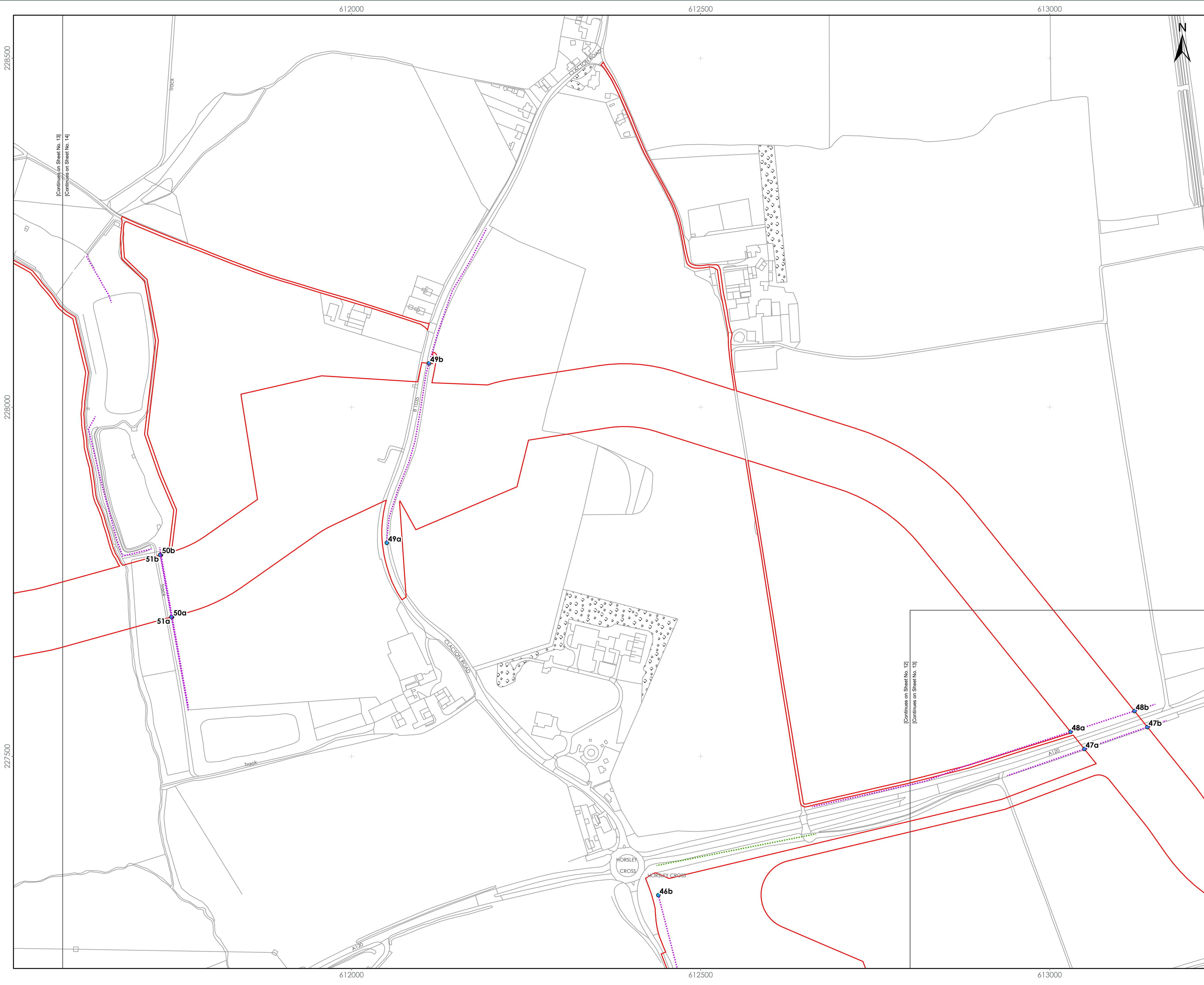
DRAWING NUMBER: **005023882-01**
 APFP Regulation: 5(2)(a)
 Sheet No: 12 of 20

SCALE: 1:2,500 PLOT SIZE: A1 DATUM: OSGB 1936 PROJECTION: BNG



[Continues on Sheet No. 12]
 [Continues on Sheet No. 13]

[Continues on Sheet No. 11]
 [Continues on Sheet No. 12]



- LEGEND**
- Order Limits
 - Woodland Area
 - Point referred to in the Schedule 12 to the Order
 - - - Hedgerow
 - - - Important Hedgerow



Data Source:
 Contains UKHO Law of the Sea data © Crown copyright and database right
 Ordnance Survey data. All rights reserved. License number 0100031673.
 Contains OS data © Crown Copyright and database right 2020
 Contains data from OS Zoomstack

PROJECT TITLE:
FIVE ESTUARIES OFFSHORE WINDFARM

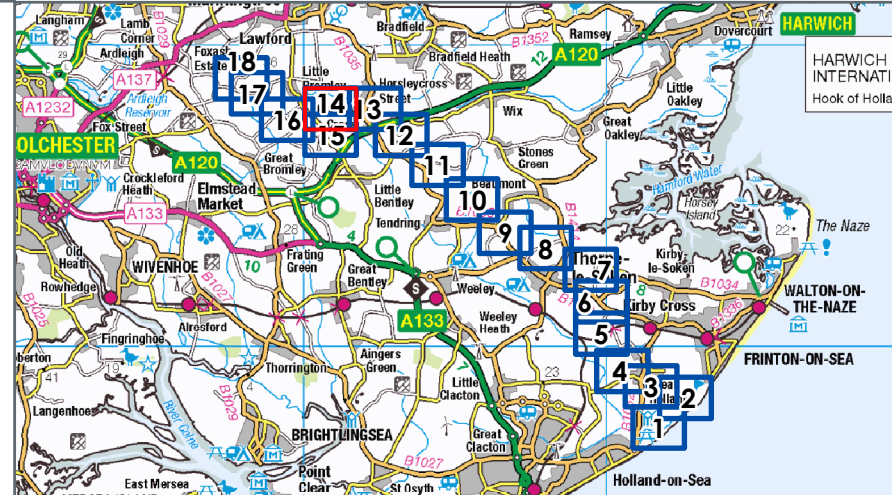
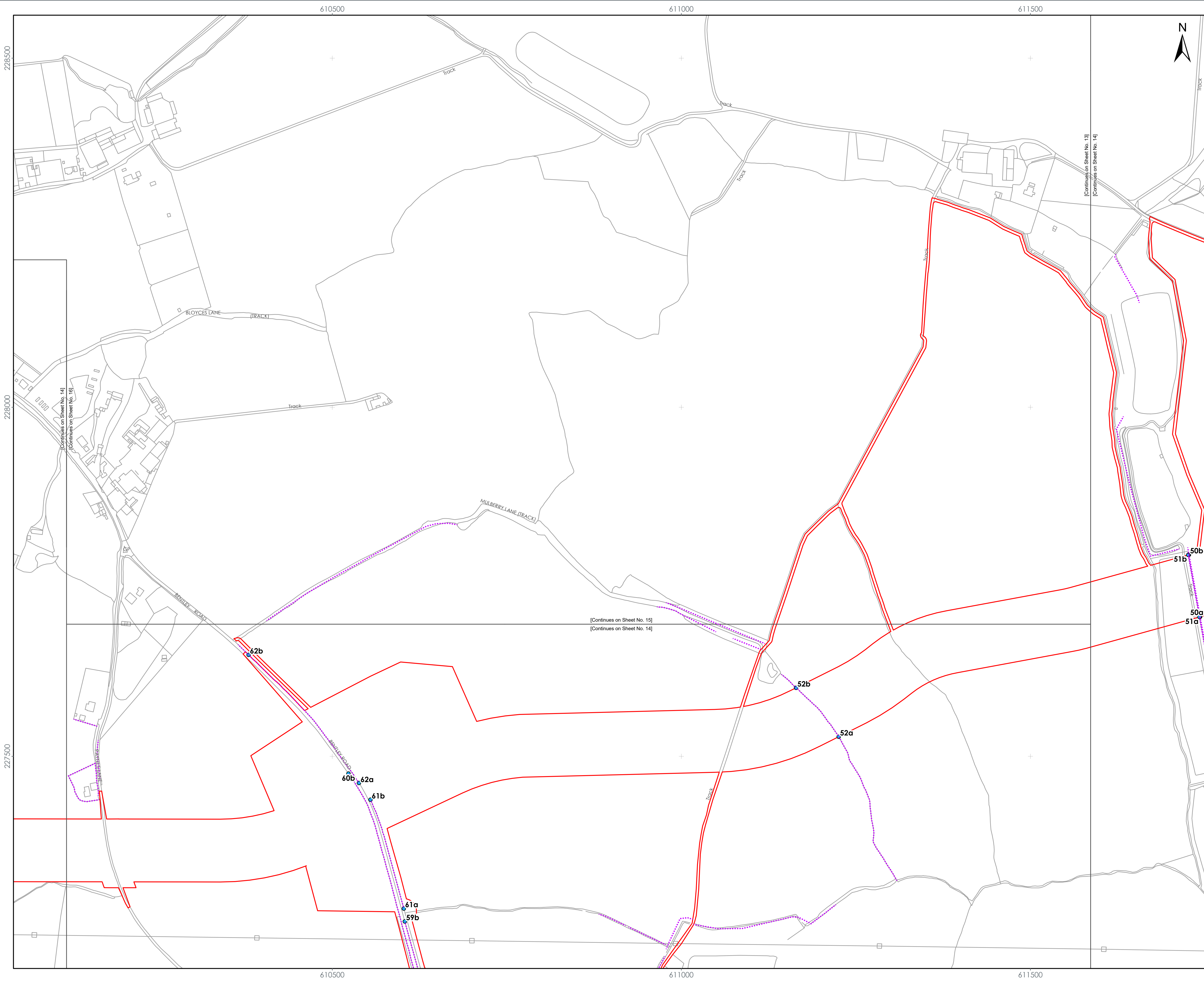
DRAWING TITLE:
**2.10
 Tree Preservation Order and Hedgerow Plan**

VER	DATE	REMARKS	Drawn	Checked
A	14/03/2024	For Issue	JB	JE

DRAWING NUMBER: **005023882-01**
 APFP Regulation: 5(2)(a)

Sheet No: 13 of 20
 SCALE: 1:2,500 PLOT SIZE: A1 DATUM: OSGB 1936 PROJECTION: BNG





- LEGEND**
- Order Limits
 - Point referred to in the Schedule 12 to the Order
 - Hedgerow



Data Source:
 Contains UKHO Law of the Sea data © Crown copyright and database right
 Ordnance Survey data. All rights reserved. License number 0100031673.
 Contains OS data © Crown Copyright and database right 2020
 Contains data from OS Zoomstack

PROJECT TITLE:
FIVE ESTUARIES OFFSHORE WINDFARM

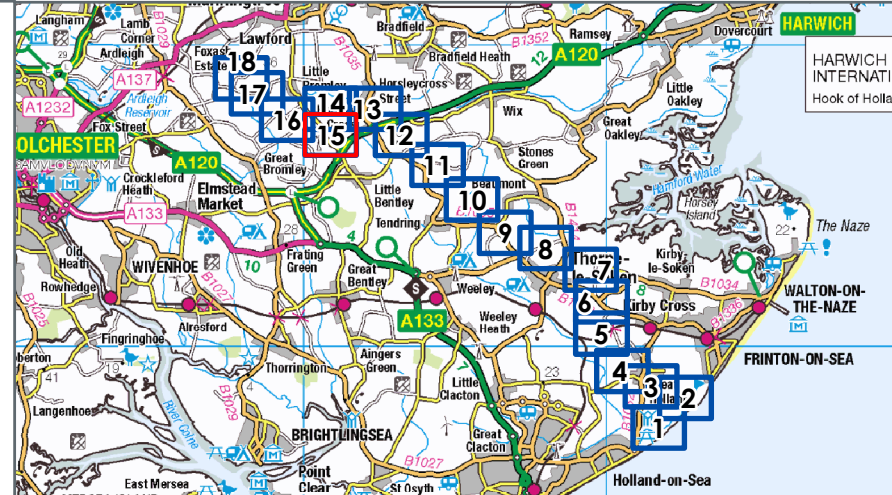
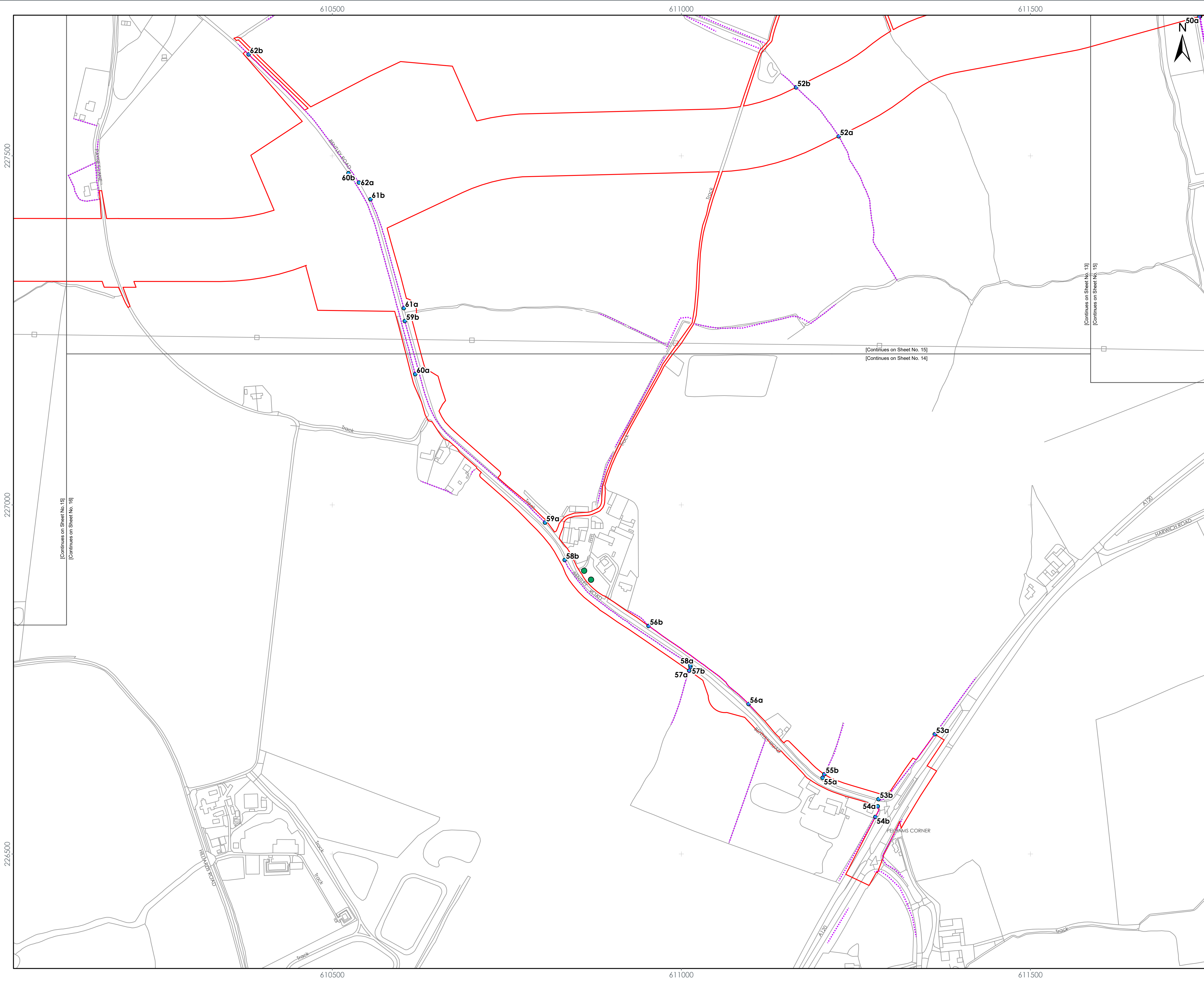
DRAWING TITLE:
**2.10
 Tree Preservation Order and Hedgerow Plan**

VER	DATE	REMARKS	Drawn	Checked
A	14/03/2024	For Issue	JB	JE

DRAWING NUMBER: **005023882-01**
 APFP Regulation: 5(2)(a)
 Sheet No: 14 of 20

SCALE: 1:2,500 PLOT SIZE: A1 DATUM: OSGB 1936 PROJECTION: BNG





- LEGEND**
- Order Limits
 - Tree Preservation Order
 - Point referred to in the Schedule 12 to the Order
 - Hedgerow



Data Source:
 Contains UKHO Law of the Sea data © Crown copyright and database right
 Contains OS data © Crown Copyright and database right 2020
 Contains OS data © Crown Copyright and database right 2020
 Contains data from OS Zoomstack

PROJECT TITLE:
FIVE ESTUARIES OFFSHORE WIND FARM

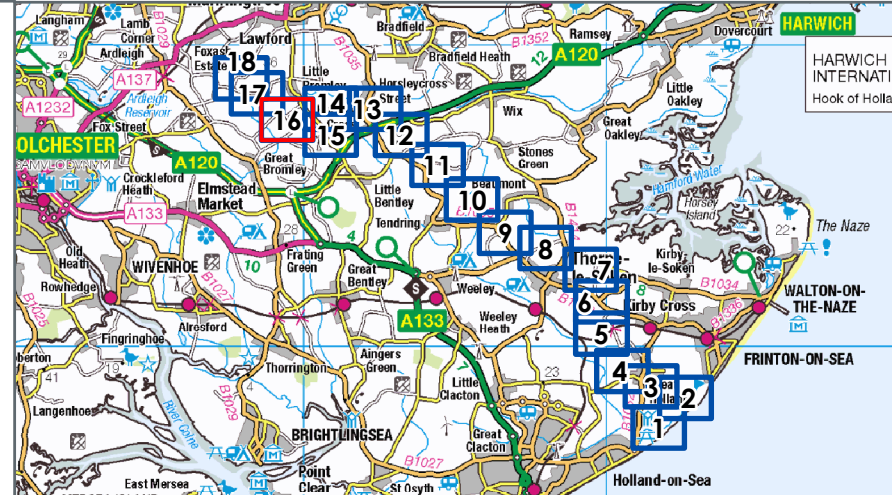
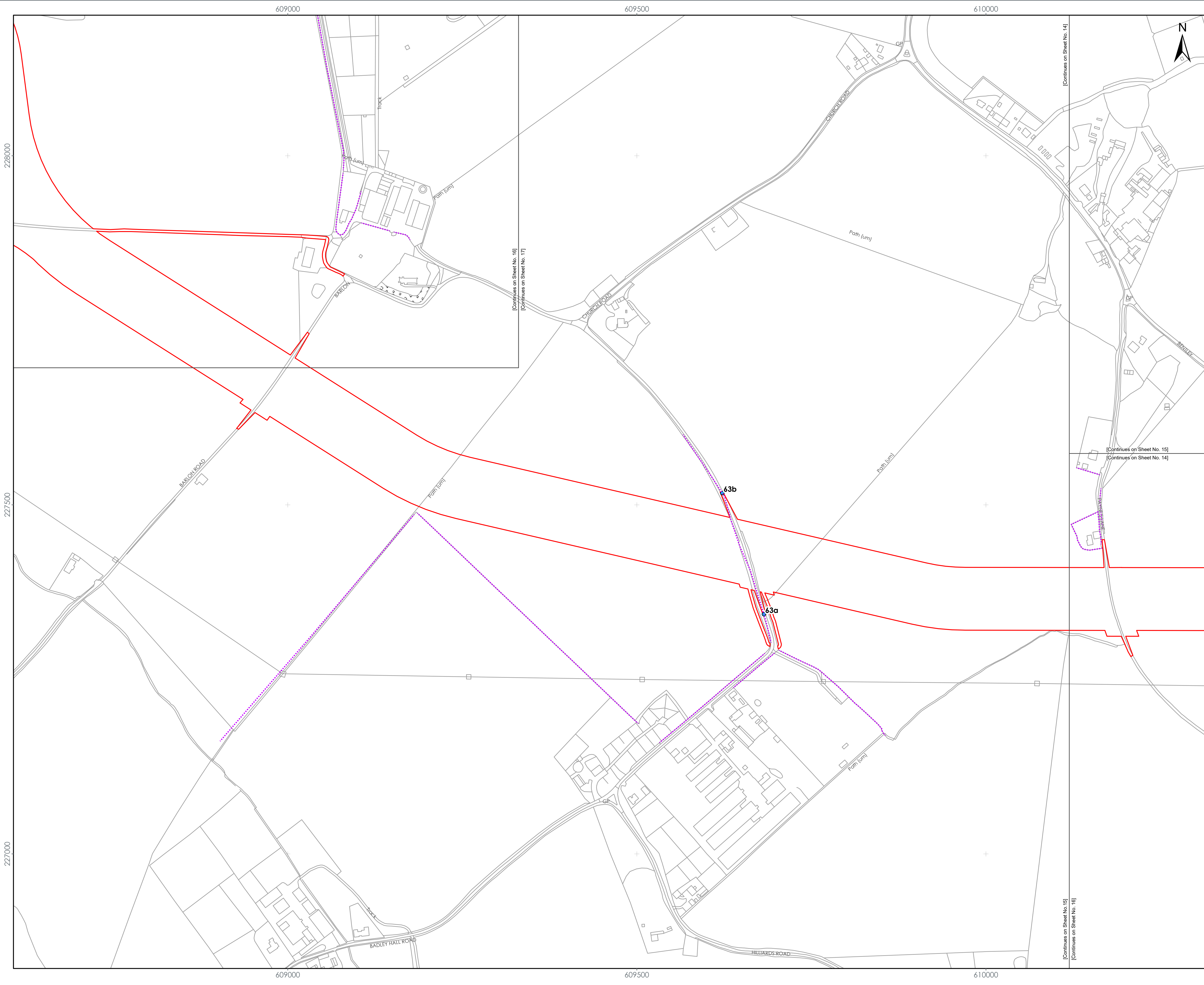
DRAWING TITLE:
**2.10
 Tree Preservation Order and Hedgerow Plan**

VER	DATE	REMARKS	Drawn	Checked
A	14/03/2024	For Issue	JB	JE

DRAWING NUMBER: **005023882-01**
 APFP Regulation: 5(2)(a)
 Sheet No: 15 of 20

SCALE:	PLOT SIZE:	DATUM:	PROJECTION:
1:2,500	A1	OSGB 1936	BNG





- LEGEND**
- Order Limits
 - Woodland Area
 - Point referred to in the Schedule 12 to the Order
 - ⋯ Hedgerow



Data Source:
 Contains UKHO Law of the Sea data © Crown copyright and database right
 Ordnance Survey data. All rights reserved. License number 0100031673.
 Contains OS data © Crown Copyright and database right 2020
 Contains data from OS Zoomstack

PROJECT TITLE:
FIVE ESTUARIES OFFSHORE WINDFARM

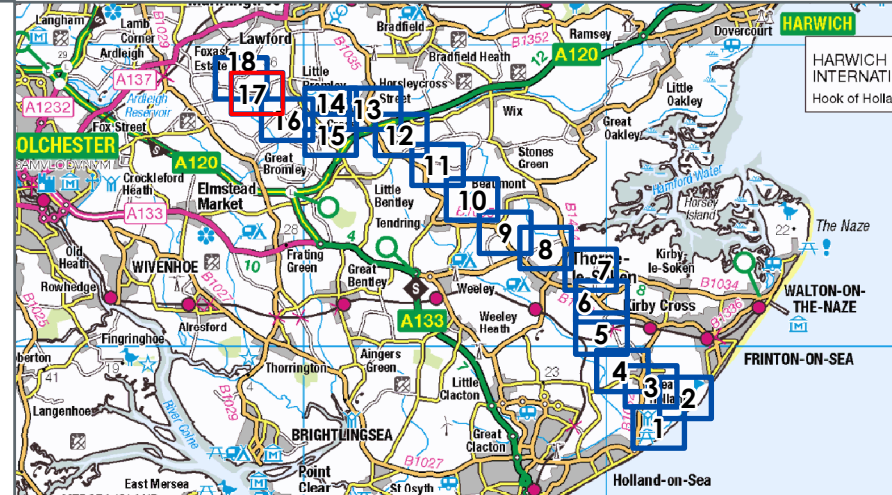
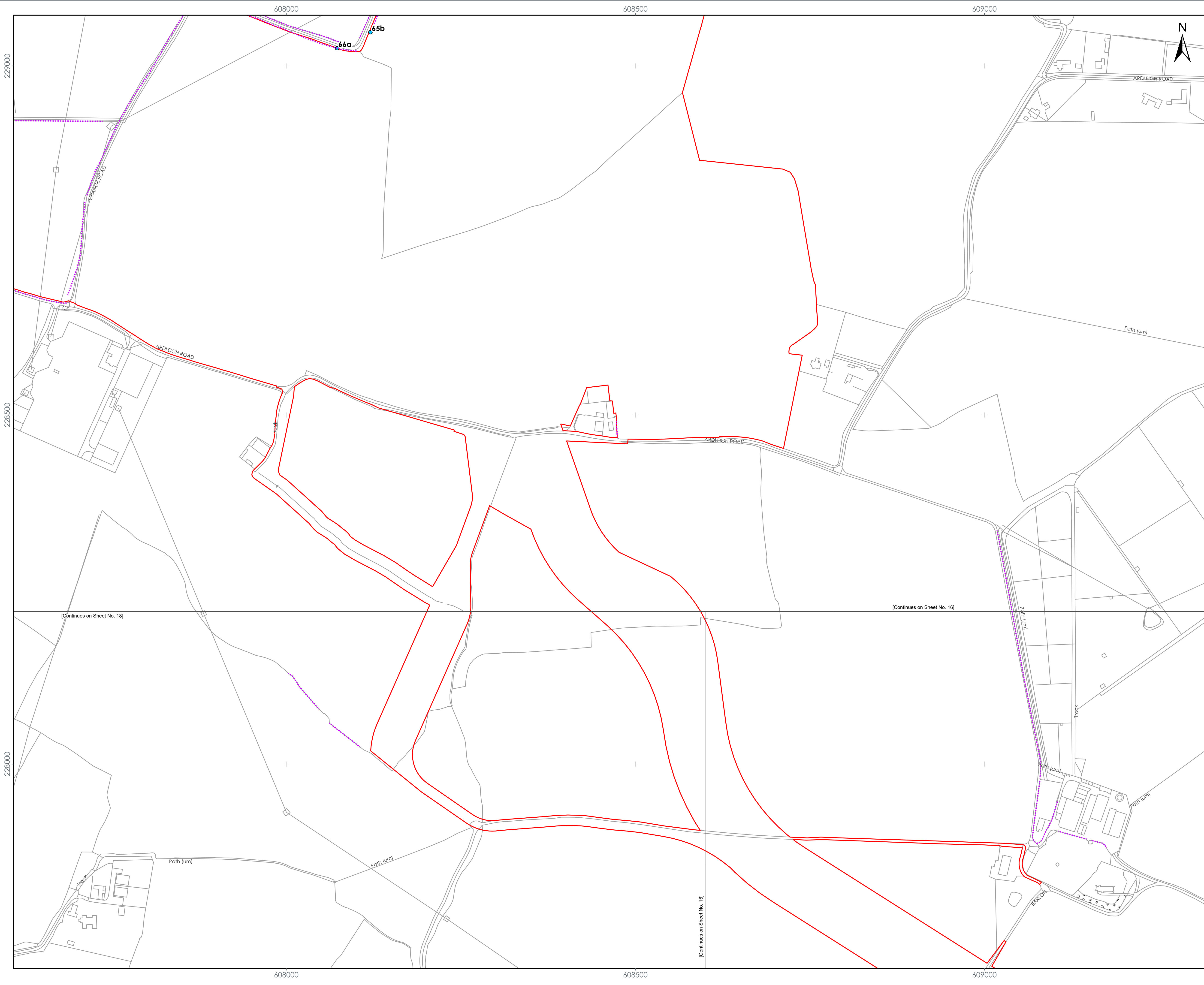
DRAWING TITLE:
**2.10
 Tree Preservation Order and Hedgerow Plan**

VER	DATE	REMARKS	Drawn	Checked
A	14/03/2024	For Issue	JB	JE

DRAWING NUMBER: **005023882-01**
 APPF Regulation: 5(2)(a)
 Sheet No: 16 of 20

SCALE: 1:2,500	PLOT SIZE: A1	DATUM: OSGB 1936	PROJECTION: BNG
----------------	---------------	------------------	-----------------





- LEGEND**
- Order Limits
 - Woodland Area
 - Point referred to in the Schedule 12 to the Order
 - Hedgerow



Data Source:
 Contains UKHO Law of the Sea data © Crown copyright and database right
 Ordnance Survey data. All rights reserved. License number 0100031673.
 Contains OS data © Crown Copyright and database right 2020
 Contains data from OS Zoomstack

PROJECT TITLE:
 FIVE ESTUARIES OFFSHORE WINDFARM

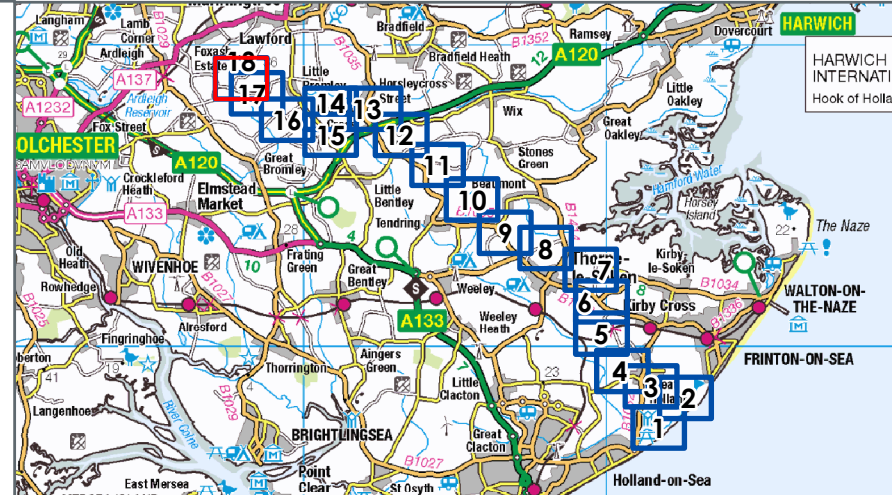
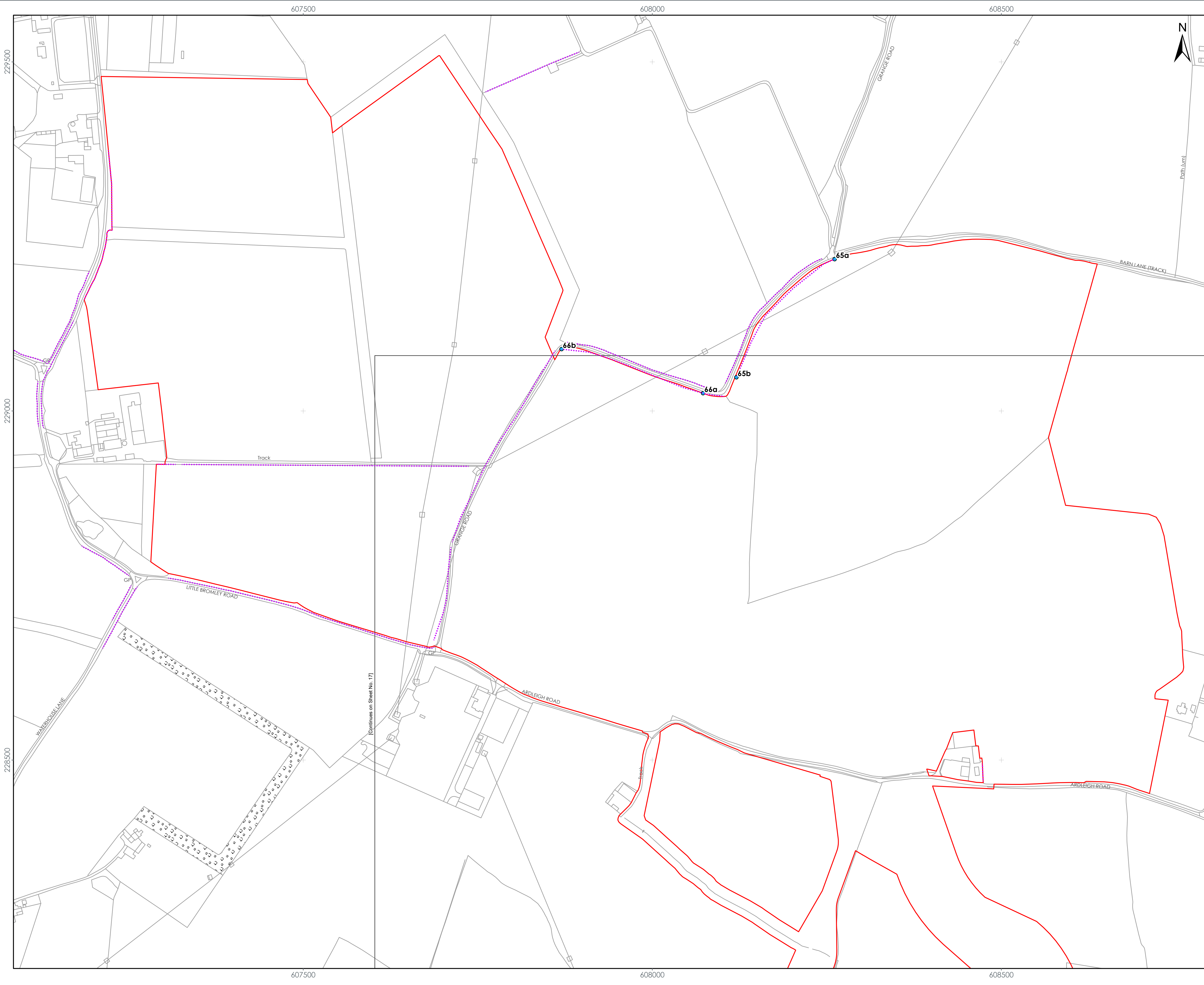
DRAWING TITLE:
 2.10
 Tree Preservation Order and Hedgerow Plan

VER	DATE	REMARKS	Drawn	Checked
A	14/03/2024	For Issue	JB	JE

DRAWING NUMBER: 005023882-01
 APFP Regulation: 5(2)(a)
 Sheet No: 17 of 20

SCALE: 1:2,500 PLOT SIZE: A1 DATUM: OSGB 1936 PROJECTION: BNG





- LEGEND**
- Order Limits
 - Woodland Area
 - Point referred to in the Schedule 12 to the Order
 - ⋯ Hedgerow



Data Source:
 Contains UKHO Law of the Sea data © Crown copyright and database right
 Contains OS data © Crown Copyright and database right 2020
 Contains OS data © Crown Copyright and database right 2020
 Contains data from OS Zoomstack

PROJECT TITLE:
FIVE ESTUARIES OFFSHORE WINDFARM

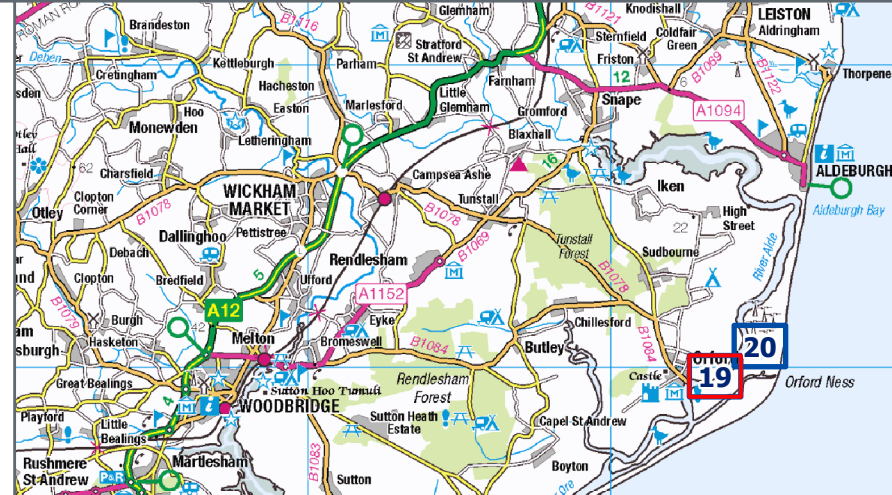
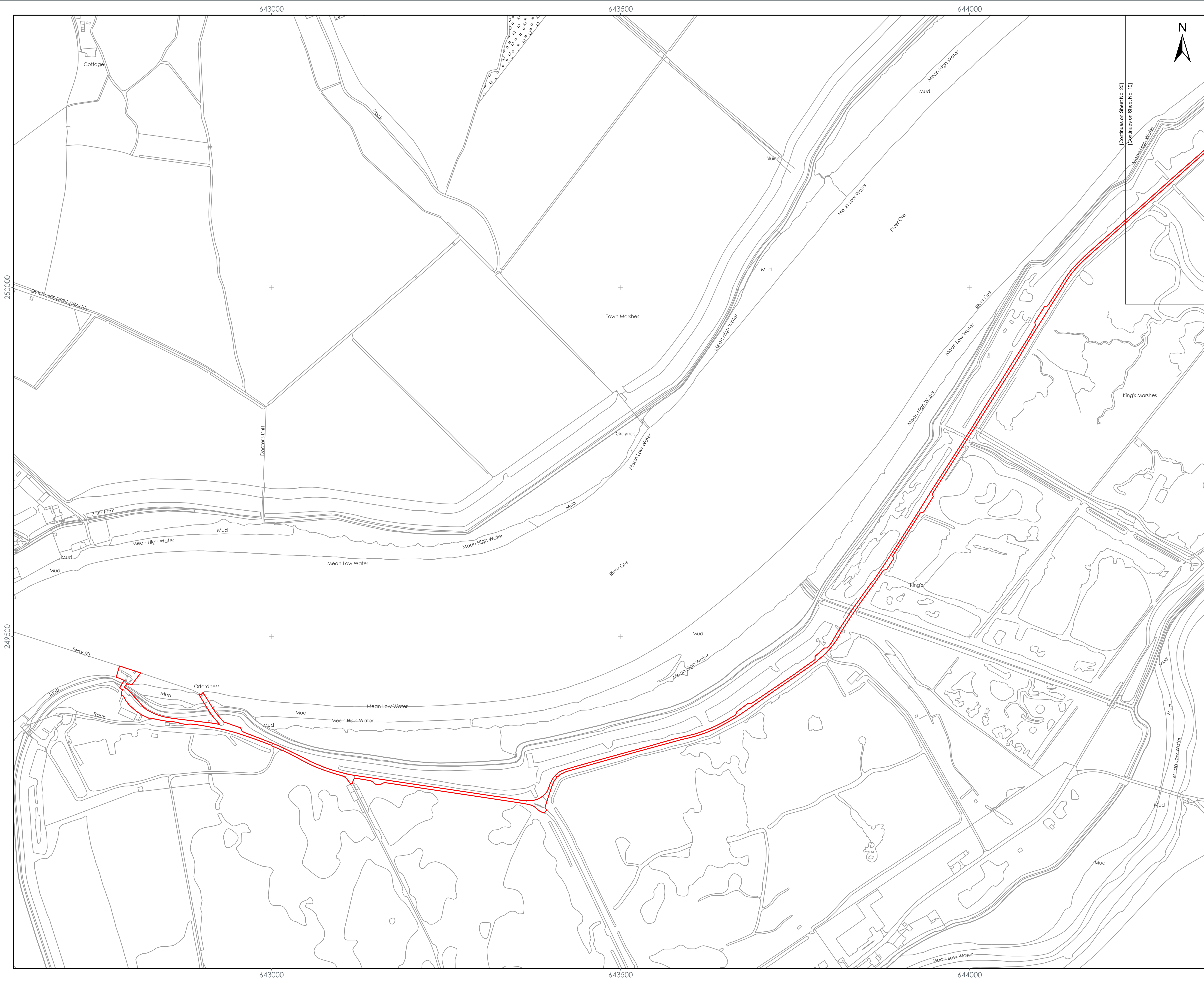
DRAWING TITLE:
2.10 Tree Preservation Order and Hedgerow Plan

VER	DATE	REMARKS	Drawn	Checked
A	14/03/2024	For Issue	JB	JE

DRAWING NUMBER: **005023882-01**
 APFP Regulation: 5(2)(a)
 Sheet No: 18 of 20

SCALE: 1:2,500 | PLOT SIZE: A1 | DATUM: OSGB 1936 | PROJECTION: BNG





LEGEND

- Order Limits
- Woodland Area



Data Source:
 Contains UKHO Low of the Sea data © Crown copyright and database right
 Ordnance Survey data. All rights reserved. License number 0100031673.
 Contains OS data © Crown Copyright and database right 2020
 Contains data from OS Zoomstack.

PROJECT TITLE:
 FIVE ESTUARIES OFFSHORE WINDFARM

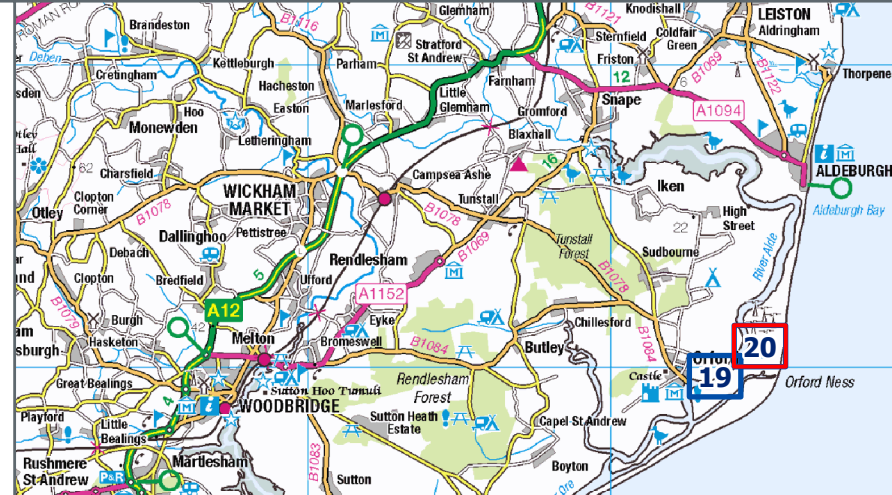
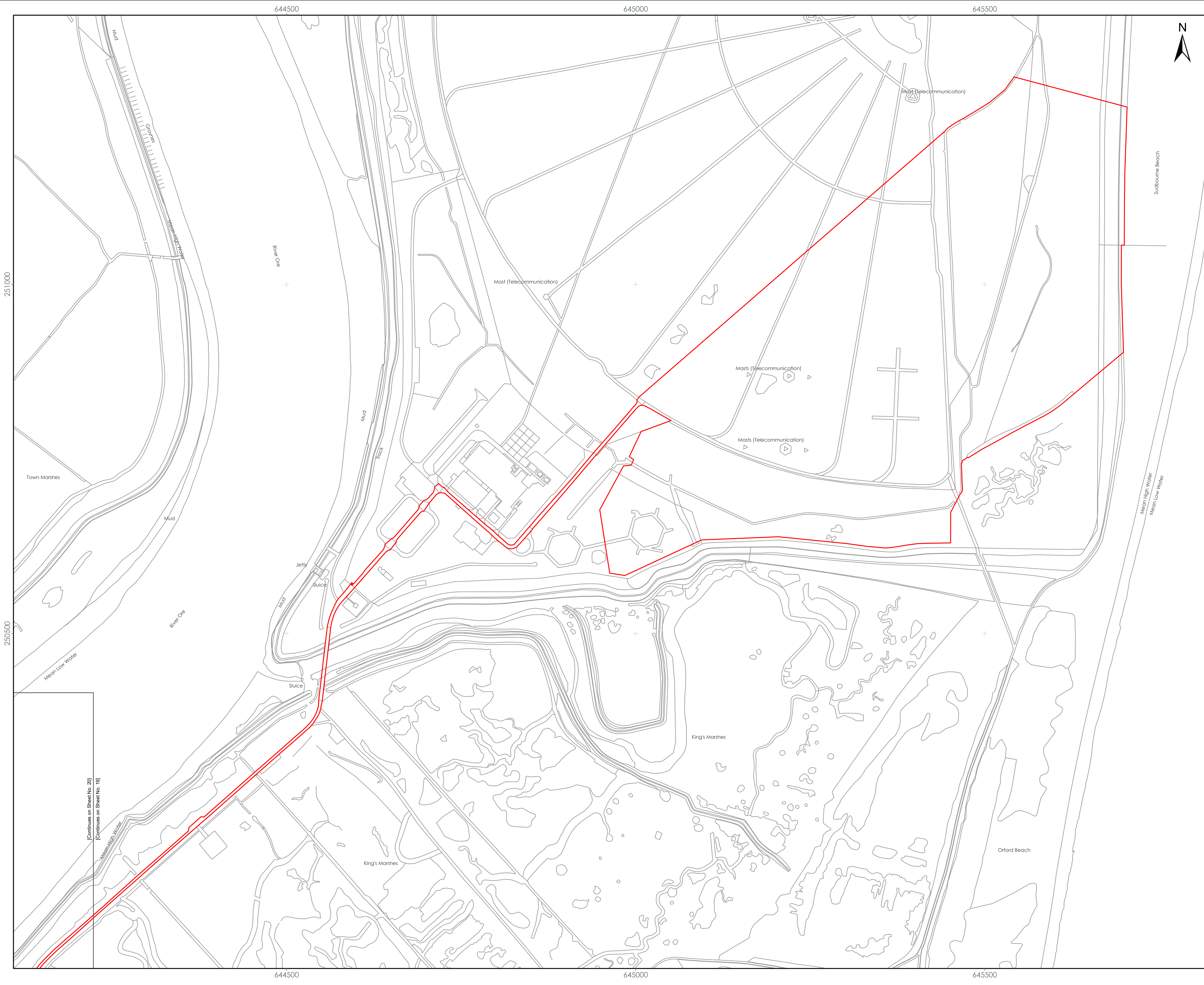
DRAWING TITLE:
 2.10
 Tree Preservation Order and Hedgerow Plan

VER	DATE	REMARKS	Drawn	Checked
A	14/03/2024	For Issue	JB	JE

DRAWING NUMBER: 005023882-01
APFP Regulation: 5(2)(a)
Sheet No: 19 of 20

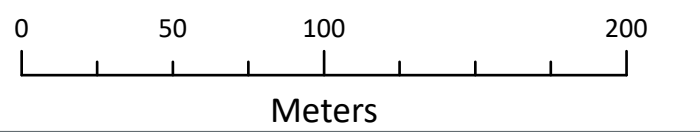
SCALE: 1:2,500 PLOT SIZE: A1 DATUM: OSGB 1936 PROJECTION: BNG





LEGEND

Order Limits



Data Source:
 Contains UKHO Law of the Sea data © Crown copyright and database right
 Contains OS data © Crown Copyright and database right 2020
 Contains OS data © Crown Copyright and database right 2020
 Contains data from OS Zoomstack

PROJECT TITLE:
FIVE ESTUARIES OFFSHORE WINDFARM

DRAWING TITLE:
**2.10
 Tree Preservation Order and Hedgerow Plan**

VER	DATE	REMARKS	Drawn	Checked
A	14/03/2024	For Issue	JB	JE

DRAWING NUMBER: **005023882-01**

APFP Regulation: 5(2)(a)

Sheet No: 20 of 20

SCALE: 1:2,500	PLOT SIZE: A1	DATUM: OSGB 1936	PROJECTION: BNG
----------------	---------------	------------------	-----------------



[Continues on Sheet No. 20]
 [Continues on Sheet No. 19]